CHARDON

VILLAGE

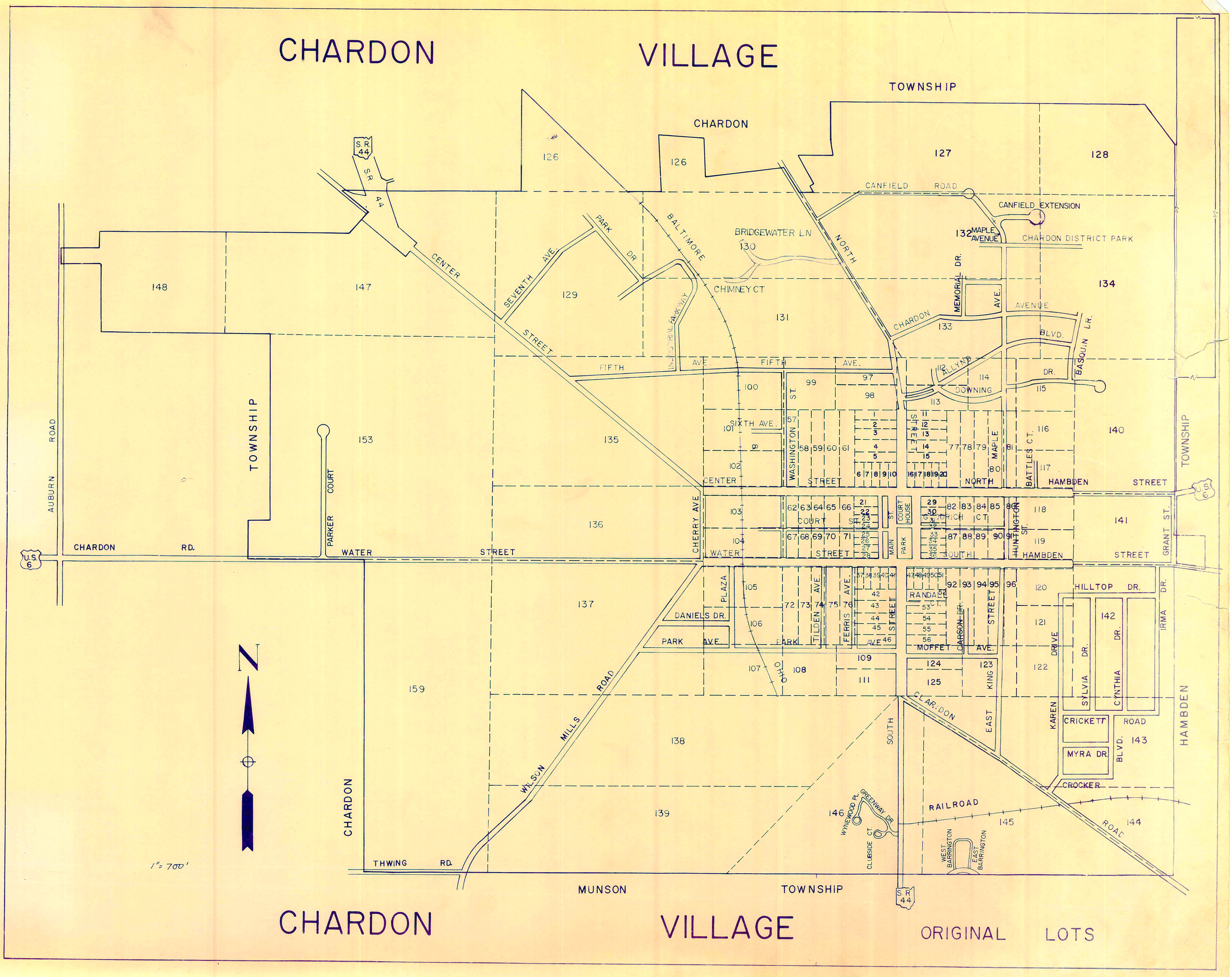
CHARDON VILLAGE
TOWNSHIP
CHARDON
S.R. 44
CENTER STREET
SEVENTH AVE.
PARK DR.
BALTIMORE
BRIDGEWATER LN
CHIMNEY CT
NORTH
CANFIELD ROAD
CANFIELD EXTENSION
MAPLE AVENUE
CHARDON DISTRICT PARK
MEMORIAL DR.
AVENUE
CHARDON
BLVD.
BASQUIN DR.
ALLYN
DOWNING
FIFTH AVE.
SIXTH AVE.
WASHINGTON ST.
STREET
MAPLE
BATTLES CT.
HAMBDEN STREET
AUBURN ROAD
CHARDON RD.
PARKER COURT
WATER STREET
CHERRY AVE
COURT ST.
COURT HOUSE
MAIN
PARK
GOODRICH CT.
HUNTINGTON ST.
GRANT ST.
U.S. 6
PLAZA
DANIELS DR.
PARK AVE.
TILDEN AVE.
FERRIS AVE.
RANDALL CT.
CARSON DR.
MOFFET AVE.
HILLTOP DR.
IRMA DR.
KAREN DRIVE
SYLVIA DR.
CYNTHIA DR.
CRICKETT ROAD
MYRA DR.
BLVD.
CROCKER
CLARIDON
EAST KING
SOUTH
RAILROAD
ROAD
WILSON MILLS ROAD
THWING RD.
MUNSON TOWNSHIP
WYNEWOOD PL.
GREENWAY DR.
CLUBSIDE CT.
WEST BARRINGTON
EAST BARRINGTON
N
1" = 700'
CHARDON VILLAGE
ORIGINAL LOTS

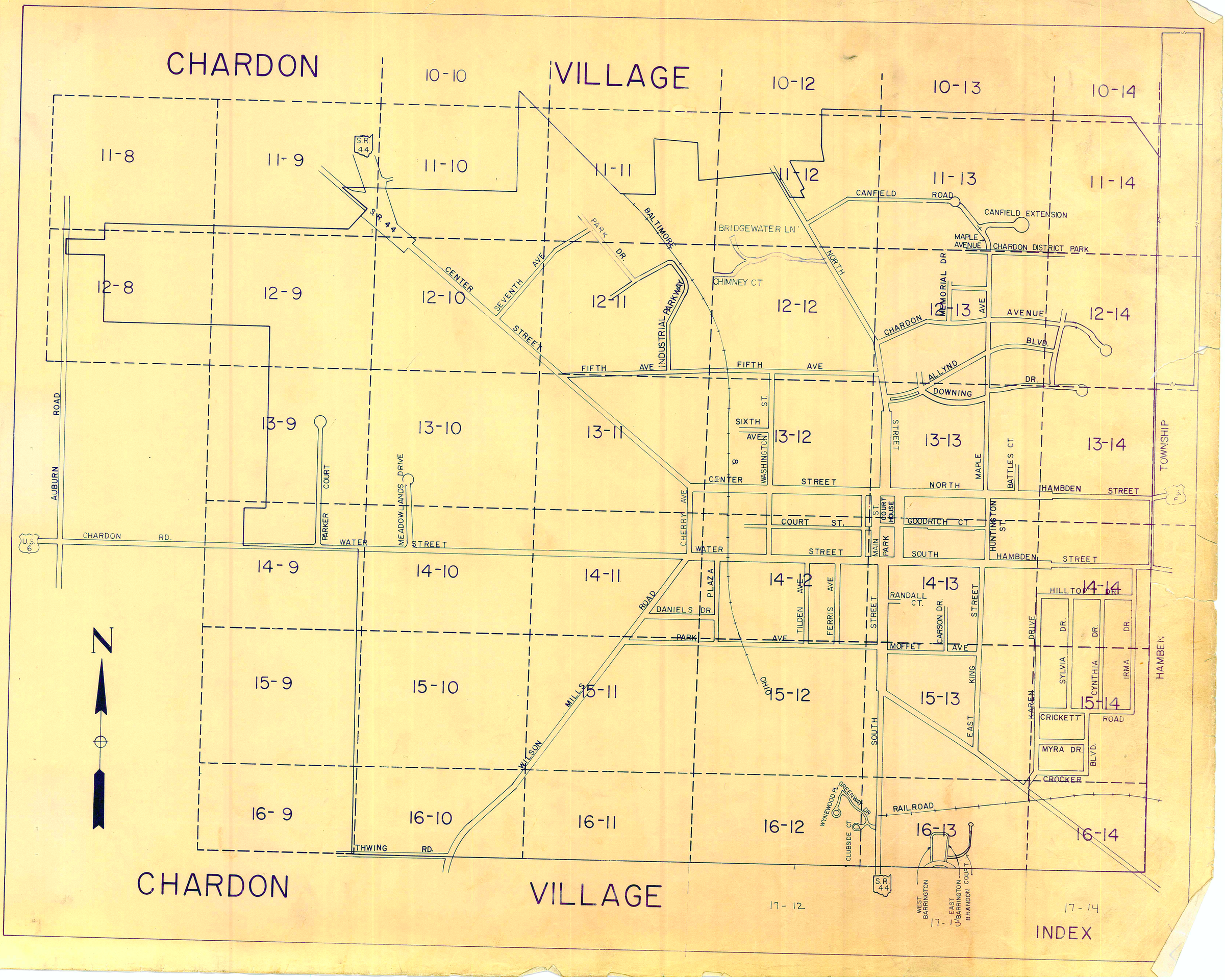
CHARDON VILLAGE
10-10
10-12
10-13
10-14
11-8
11-9
11-10
11-11
11-12
11-13
11-14
12-8
12-9
12-10
12-11
12-12
12-13
12-14
13-9
13-10
13-11
13-12
13-13
13-14
14-9
14-10
14-11
14-12
14-13
14-14
15-9
15-10
15-11
15-12
15-13
15-14
16-9
16-10
16-11
16-12
16-13
16-14
S.R. 44
CENTER STREET
SEVENTH AVE
PARK DR.
BALTIMORE
INDUSTRIAL PARKWAY
BRIDGEWATER LN
CHIMNEY CT
CANFIELD ROAD
CANFIELD EXTENSION
MAPLE AVENUE
CHARDON DISTRICT PARK
NORTH
MEMORIAL DR
CHARDON AVENUE
BLVD.
ALLYND DR.
DOWNING
FIFTH AVE
SIXTH AVE
WASHINGTON ST.
CENTER STREET
NORTH STREET
MAPLE
BATTLES CT.
HAMBDEN STREET
TOWNSHIP
AUBURN ROAD
U.S. 6
CHARDON RD.
PARKER COURT
MEADOWLANDS DRIVE
WATER STREET
CHERRY AVE
COURT ST.
COURT HOUSE
GOODRICH CT
HUNTINGTON ST.
MAIN ST.
PARK
SOUTH HAMBDEN STREET
PLAZA
DANIELS DR.
TILDEN AVE
FERRIS AVE
RANDALL CT.
CARSON DR.
HILLTOP DR.
PARK AVE
MOFFET AVE
KING
EAST
SOUTH STREET
KAREN DRIVE
SYLVIA DR.
CYNTHIA DR.
IRMA DR.
CRICKETT ROAD
MYRA DR.
BLVD.
CROCKER
RAILROAD
WILSON MILLS ROAD
OHIO
THWING RD.
WYNEWOOD PL.
GREENWAY DR.
CLUBSIDE CT.
WEST BARRINGTON
EAST BARRINGTON
BRANDON COURT
N
CHARDON VILLAGE
17-12
17-13
17-14
INDEX

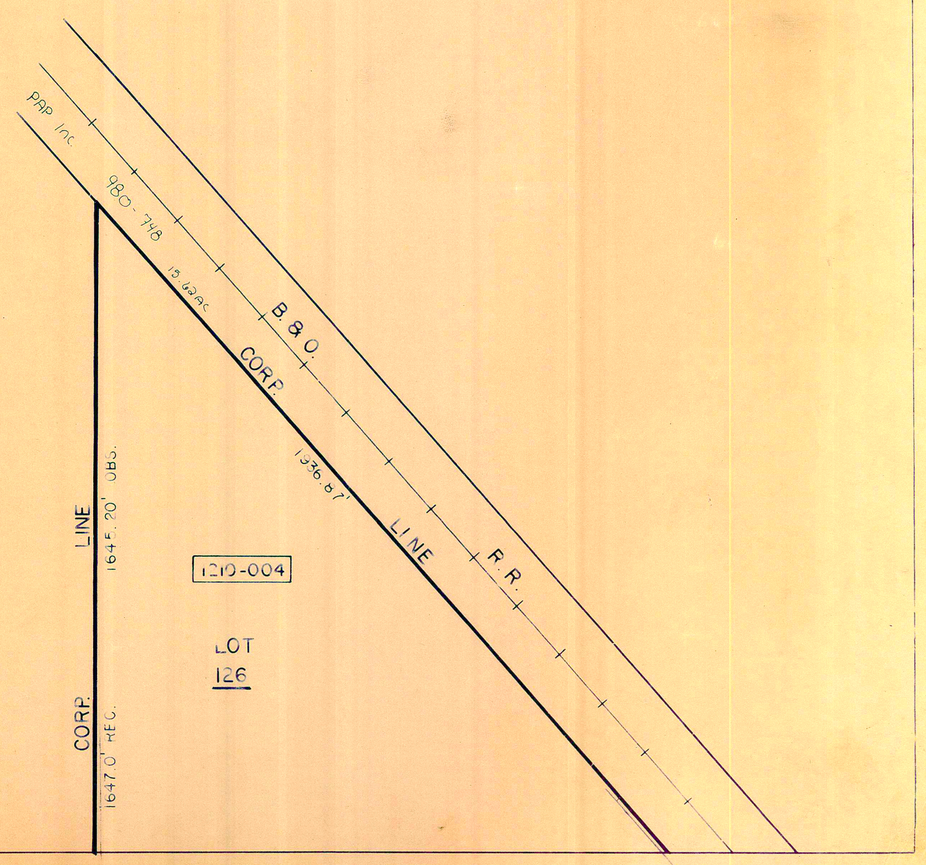
PAP Inc.
980.748
B. & O.
CORP.
1336.67'
R.R.
LINE
1645.20' UBS.
LINE
CORP.
1647.0' MEC.
1210-004
LOT
126

CORP. LINE

378.0'

1112-017

860-287

6.68AC

1112-019

CORP. LINE

1112-019	483.63 1113-004	2219.4 1113-007	

HAMBDEN TWP

CORP. LINE
897.60'±

PLAT VOL 14 - PG. 15
Par. #1

1214-013

CHARDON TWP.

CORP. LINE
4506.05'±

4504.00'±
CORP. LINE HAMBDEN TWP.

CORP LINE
2219.4'

1113-007

16.10'

3069.0'

CORP LINE

1210-001

PARCEL NO.	TRANSFERRED TO	AC	FT. FRT	VOL. PAGE	DATE	TRANSFERRED TO	AC	FT. FRT.	VOL PAGE	DATE	TRANSFERRED TO	AC	FT. FRT.	VOL. PAGE	DATE	TRANSFERRED TO	AC	FT. FRT.	VOL. PAGE	DATE
1109-001	R. OSBORN	0.12		243-186																
1110-001	STATE OF OHIO O.S.P.	1.76	155.0'	516-848																
002	H.B. & C.A. COOLEY	0.84	60.0'	732-916		See map - 881-542. 1/5 INT EACH														
LOT SPLIT 003	D. KIRBY	5.4		663-111		D.L. & L.B. WALTER	5.4A		968-1101	1-11-94										
004	P. LAWSON			625-576		M.B. & R.H. ABRAMS	8.6 A		774-1172	12.18-86	M.B. & R.H. ABRAMS	8.6Ac.		986-1222	7-1-94					
* 1111-001	J. & M. McNAUGHTON (Remainder)	2 Ac.	227.98	629-818	9-6-78	SANBORN PLASTICS CORP.	2 Ac.	227.98	830-1081	5-24-89										
SPLIT **002	STRUCTURAL FIBERS (Remainder)	3.383	294.72'	434-692																
003	J.J. & N. PRYATELY S.S.	2.86		717-1183	7-2-84															
004	" " " S.S.	2.93		" "	" "															
005	" " " S.S.	1.13		" "	" "															
* 001A	J. & M. McNAUGHTON	2.00	382.1	629-814	9-6-78	SANBORN PLASTICS CORP.	2.0	382.1	803-99	1-26-88										
**002 A	GPI, INC. (Easement off) *	7.6174	663.63	750-50*	12-17-85															
COMBINES **	{1111-002, 002A / 1111-008} STRUCTURAL NORTH AMERICA	1562	1332.2	1091-635	2-7-97															
1112-001	CHARDON METH. CHURCH	3.64		286-63	~~~>	ACREAGE CHANGED TO 2.5 Ac. DUE TO ANNEXATION BY ORD. #904														
002	" " "	3.76		361-185																
003	H.G. & S.C. CLUTE	1.235	192.12	733-1129																
004	T. & D. SABULA S.S.	3.31	40.0'	681-369	12-21-81															
005	" "	0.19	41.5'	524-628																
006	K. YAUGHER	1.95	181.7'	653-306					816-810	8-31-88										
007	J.J. & N.R. PRYATELY			717-1183	7-2-84	C. & N. ECKERTSON			806-1066	4-13-88										
008	R. & A. BERTKE	0.27	125.05	732-323	3-29-85	F. & M. PAVLICK	.27	125.05												
009	R. & E. BISSELL {OUT OF 0.72 / 0.66 IN TWP}	0.06		296-372																
010	D.E. ERNST	0.85		556-123																
011	C.R. HAMRICK 3.18+ 0.02	3.19		542-960	7-10-72	MORGAN SEE MAP														
012	A.A. REED	0.42	155'	740-1073	1985															
013	A.A. REED	0.31	75'	740-1088	1985															
014	R. & K. COULTER	0.31	75'	712-31																
015	C.R. HAMRICK	0.31	75.0'	542-960	7-10-72	MORGAN - SEE MAP														
016	J. & M. PARANISH	0.46	73.7'	732-793																
017	J. KRIZ & L. STIVERSON	6.68	150'	619-119	2-6-78	See Map														
018	P. & E. MOOREHEAD	2.09	149.97	242-535																
* 019	J. & S. JANDA LEFT 6.11Ac	6.11		224-598		S. JANDA	6.11		621-82		C. & J. ARKO	6.11		817-323	9-13-88					
020	R.G. & K. BROWN	0.72	112'	748-	11-18-85	> 1 parcel (020021) see map														
021	" "	-	-	-784	-															
022	D. & J. FLETCHER	0.77	150.8	553-116		J.E. FLETCHER See MAP	0.77													
023	R. & L. BLEWETT	0.38	75'	427-848		R.A. CROW & M.M. FRANK			907-29	6-18-92	SEE MAP									
024	" "	0.38	75'	377-530		" "			"	"										
025	" "	1.0	351.5	254-426		" "			"	"										
026	D.C. & K.L. HERCIK	0.75	113.06	734-137	4-2-85															
027	M. & M. D'AGOSTINO	0.647	100'	551-260		M.F. D'AGOSTINO	.647	100'	973-670	3-3-94	SEE MAP									
028	B.J. GRIFFITHS	0.30		750-6	12-16-85	D.A. & K.E. EASTHON	0.302		761-923	6-30-86										
029	P. & V. BALOG	0.348		733-63	3-29-85															
* 019-1	R.J. & K. JANDA	10.89		700-640	7-5-83															

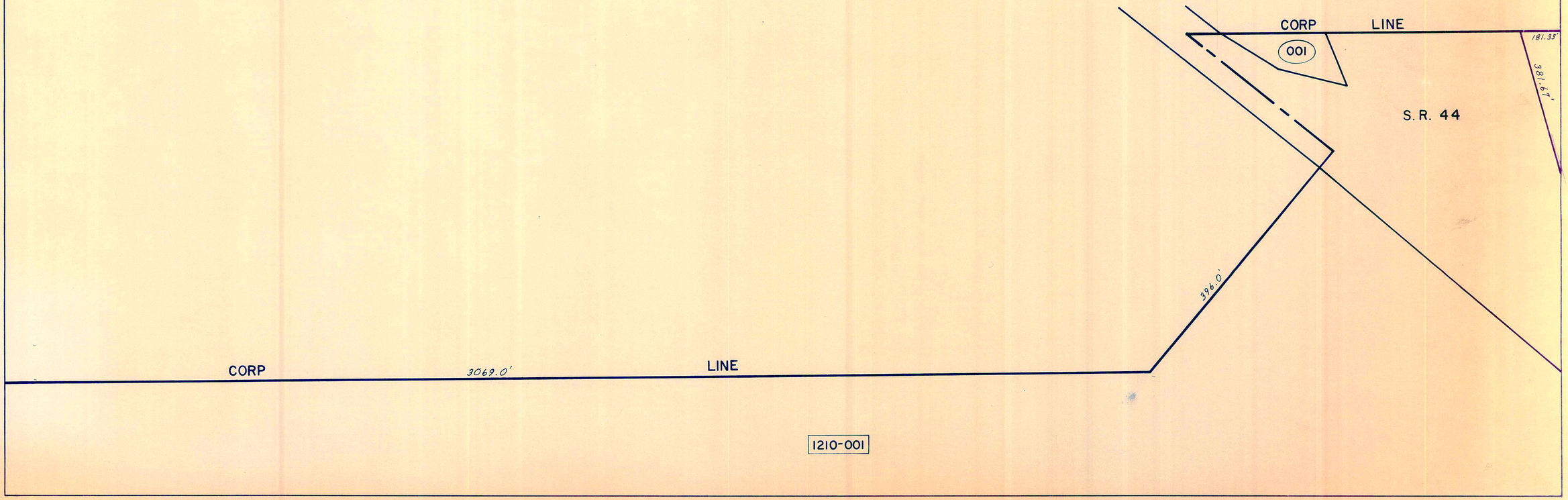
CORP
LINE
001
181.33'
381.67'
S.R. 44
396.0'
CORP
3069.0'
LINE
1210-001

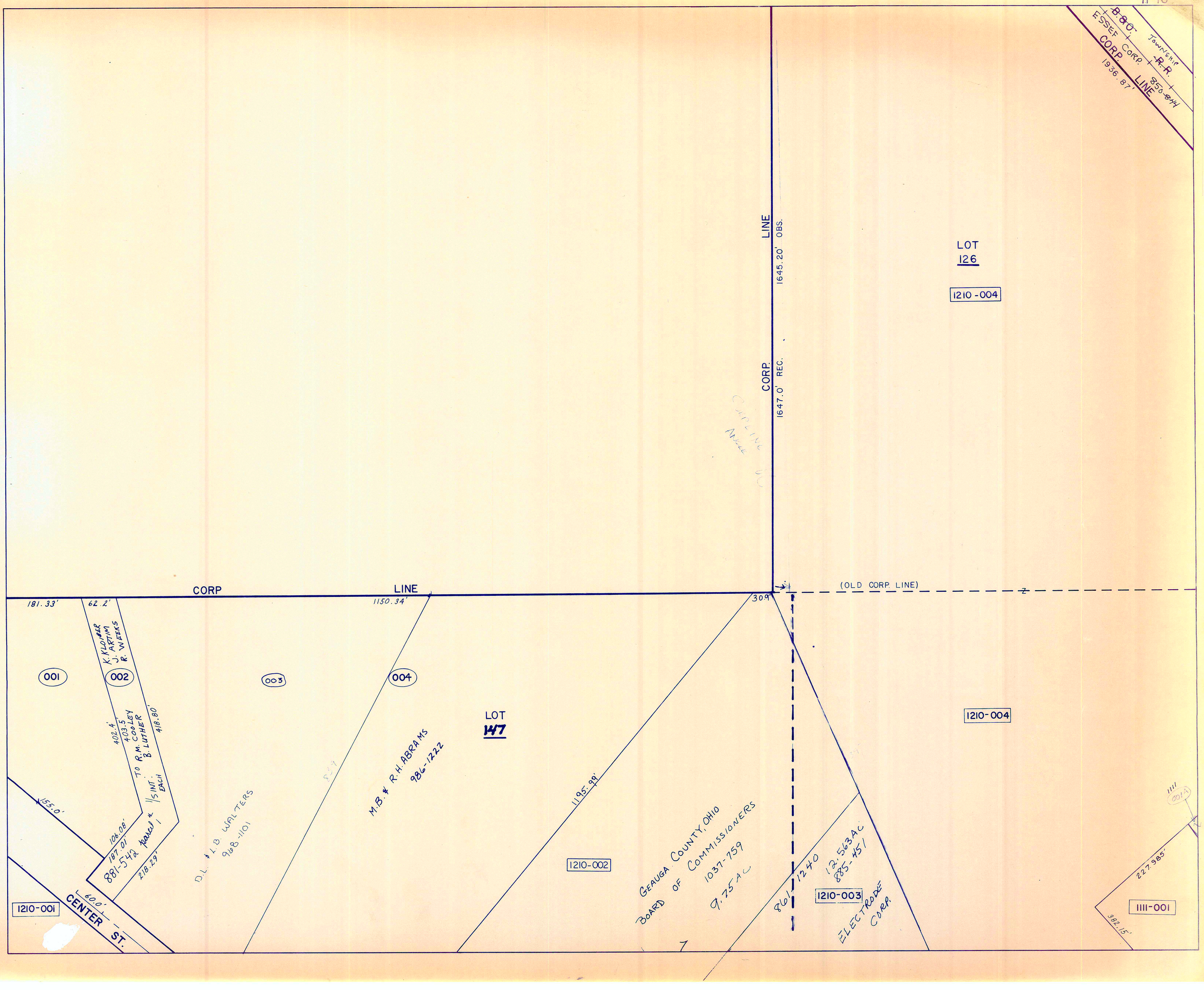
B.&O.
ESSEF CORP.
CORP. LINE
1936.87'
Township
R.R.
850-844
CORP. LINE
1645.20' OBS.
1647.0' REC.
LOT
126
1210-004
CORP LINE
(OLD CORP. LINE)
181.33'
62.2'
1150.34'
30.9'
K. KLOIBER
J. ARTIM
R. WEEKS
001
002
003
004
LOT
147
402.4'
403.5'
418.80'
TO R.M. COOLEY
B. LUTHER
1/SINT. EACH
155.0'
106.08'
187.01'
881-542 parcel 1
218.29'
60.0'
CENTER ST.
1210-001
D.L. & L.B. WALTERS
968-1101
M.B. & R.H. ABRAMS
986-1222
1195.99'
1210-002
GEAUGA COUNTY, OHIO
BOARD OF COMMISSIONERS
1037-759
9.75 AC
861-1240
12.563 AC
885-451
1210-003
ELECTRODE CORP.
1210-004
227.985'
382.15'
1111-001

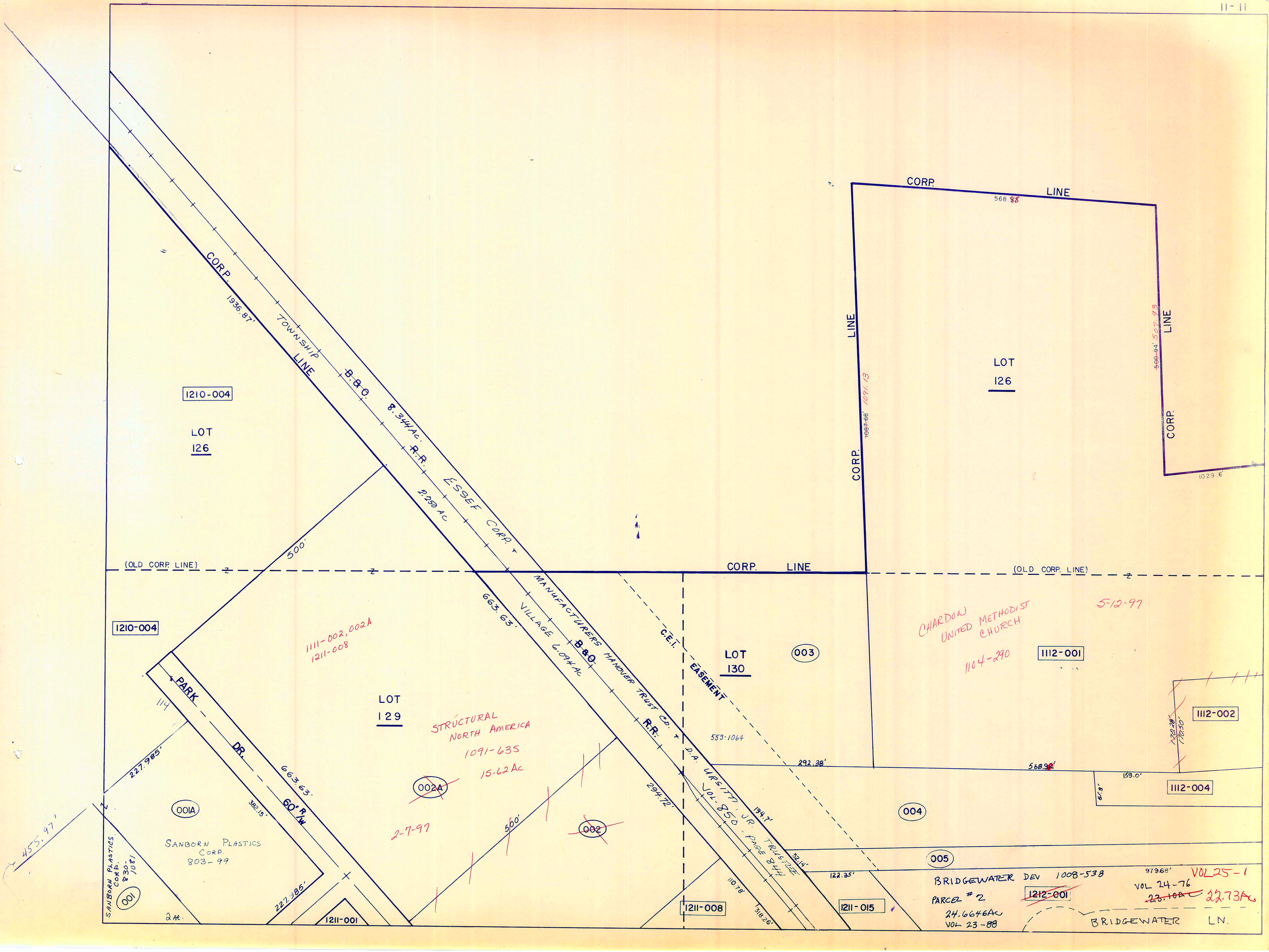
CORP. LINE
568.88
CORP. LINE
1936.87'
TOWNSHIP
B.&O.
8.344 Ac.
R.R.
ESSEF CORP. + MANUFACTURERS HANOVER TRUST CO. + D.A. URSITTI, JR. TRUSTEE
VOL. 850 - PAGE 844
2.250 Ac
VILLAGE 6.094 Ac
B&O
R.R.
C.E.I. EASEMENT
1210-004
LOT 126
LOT 126
LOT 129
LOT 130
1210-004
1111-002, 002A
1211-008
STRUCTURAL NORTH AMERICA
1091-635
15.62 Ac
2-7-97
CHARDON UNITED METHODIST CHURCH
1104-290
5-12-97
1112-001
1112-002
1112-004
003
004
005
002A
002
001A
001
SANBORN PLASTICS CORP.
803-99
SANBORN PLASTICS CORP. 830-1081
PARK DR.
60' R/W
1211-001
1211-008
1211-015
1212-001
BRIDGEWATER DEV 1008-538
PARCEL #2
24.6646 Ac
VOL 23-88
VOL 24-76
VOL 25-1
22.73 Ac
BRIDGEWATER LN.
(OLD CORP. LINE)
(OLD CORP. LINE)
500'
663.63'
663.63'
382.15'
227.985'
227.985'
455.97'
292.38'
568.92'
159.0'
194.7'
52.14'
122.35'
110.78'
318.26'
553-1064
1091.13
1087.68'
507.93
500.94'
1029.6'
2 Ac.

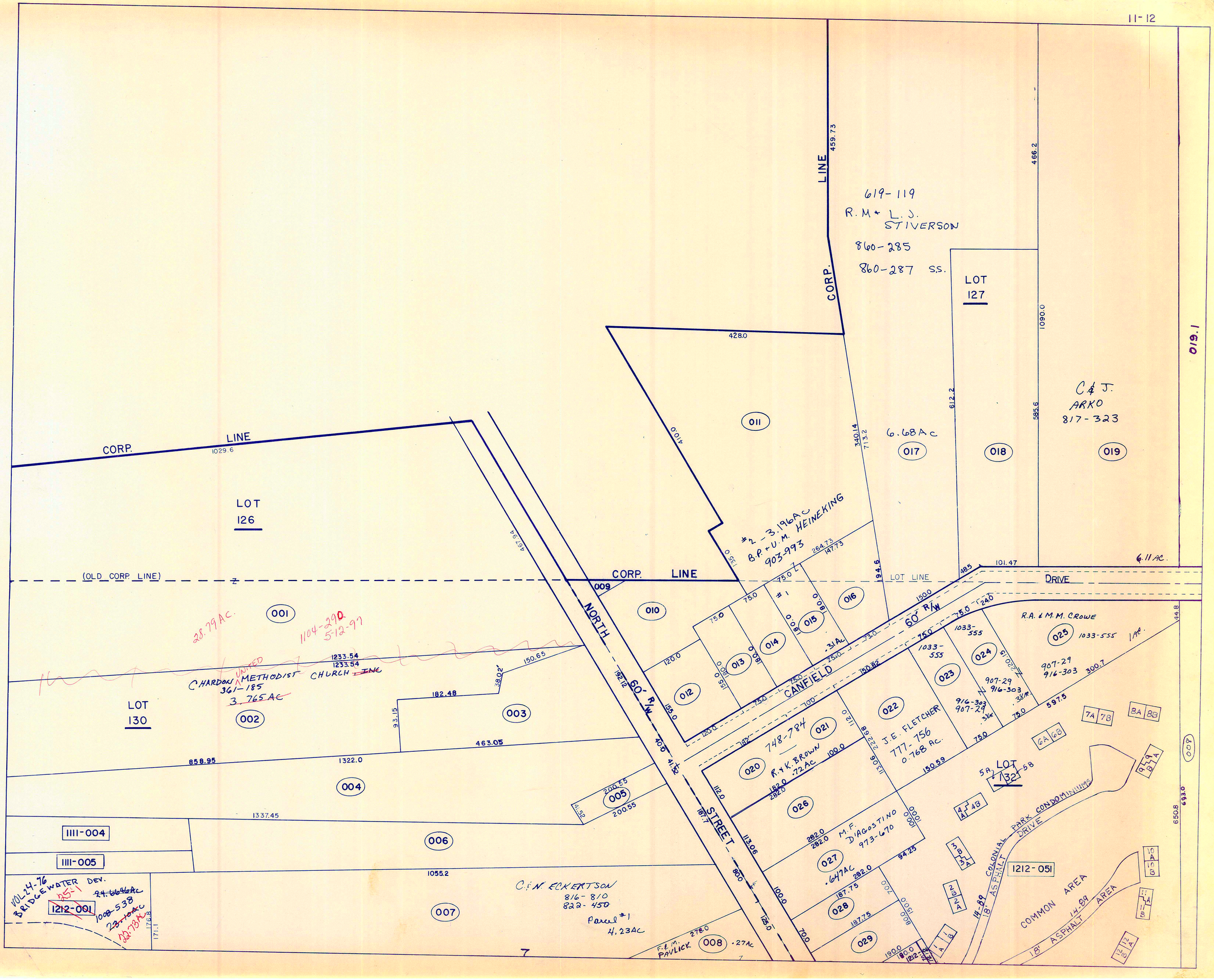
11-12
CORP. LINE
CORP. LINE
LOT 126
LOT 127
LOT 130
LOT 132
(OLD CORP. LINE)
CORP. LINE
LOT LINE
DRIVE
NORTH 60' R/W
STREET
CANFIELD
60' R/W
619-119
R.M. + L.J. STIVERSON
860-285
860-287 S.S.
C & J. ARKO
817-323
6.68 Ac
#2 - 3.196 Ac
B.P. + U.M. HEINEKING
903-993
6.11 AC.
R.A. & M.M. CROWE
1033-555
907-29
916-303
J.E. FLETCHER
777-756
0.768 Ac.
748-784
R. + K. BROWN
.72 Ac
M.F. D'AGOSTINO
973-670
.647 Ac
C. & N. ECKERTSON
816-810
822-450
Parcel #1
4.23 Ac
F. & M. PAVLICK
.27 Ac
CHARDON UNITED METHODIST CHURCH INC
361-185
3.765 AC
28.79 AC.
1104-290
5-12-97
1111-004
1111-005
1212-001
1212-051
VOL 24-76
BRIDGEWATER DEV.
COLONIAL PARK CONDOMINIUMS
18' ASPHALT DRIVE
COMMON AREA
18' ASPHALT AREA
1.610

1113-1114

PARCEL NO.	TRANSFERRED TO	AC.	FT. FRT.	VOL. PAGE	DATE	TRANSFERRED TO	AC.	FT. FRT.	VOL. PAGE	DATE	TRANSFERRED TO	AC.	FT. FRT.	VOL. PAGE	DATE	TRANSFERRED TO	AC.	FT. FRT.	VOL. PAGE	DATE
1113-001	R.J. JANDA	3.0	325.0	234-442		R&K JANDA	3.0		619-1104	3-27-78										
002	C. & H. THOMAS	1.0	100.0	418-169		C.M & H THOMAS	1.0	100.0	732-319	3-27-85										
003	A.M. DIETZ JR. & R. DIETZ	1.0	100.0	300-141	661-1150	R.A. DIETZ, JR.	1.0	100.	958-77	10-20-93										
004	C. MUEHLEISEN	6.24		221-139		M. BEVINGTON & L. RENNER	6.24	combine 6.56 100'	657-1038		M & L BEVINGTON	6.56	60'	733-1101						
005	C&P "	.316		352-78			.316													
*006	W. & K. EPPARD	3.00	200.0	546-1209		K. ELDRIDGE	3.00	200.0	571-183*		K & C. ELDRIDGE SPLIT .0017	2.99	200.0	733-42*	*	C.A. ELDRIDGE	2.99	200.0'	924-595*	12-1-92
007	T. PRATELY 60.35	60.0		502-210																
008	L.B. KEENEN	5.02		410-987		J.L. & K.S. BROWN	5.02		719-220	7-24-84	See Map CS MARTIN	4.97			851-1244					
009	" "	3.0	238.6	239-535		T.A. & M.A. JIVIDEN	3.0	238.6'	697/811	5/6/83										
010	R. & K. JANDA	.45	100.0	418-621		SPRING			615-917											
011	R.J. JANDA left .36Ac SPLIT .1427	2.25	132.3	233-431	1.427 Ac.						Concordia Construction, Inc.			844-649	1-16-90					
012	" " left .04Ac SPLIT	.51		233-431		ALAN DAVID JANDA	1.505		750-925	12-26-85	Concordia Construction, Inc.			844-651						
013	" "	.51		233-431																
014	" "	3.56		233-431																
015	" "	4.0	314.16	233-431		R.J. & K. JANDA	13.924	1042.64	750-928	12-26-85										
016	" " 11.00 Ac.	4.0	314.16	233-431																
017	" "	2.9	228.3	233-431																
011A	J.W. SPRING	1.323		695-917	3-23-83															
018	J.W. SPRING (QCD)	0.22		695-915	3-23-83	~~JANDA PLACE~~ ROADWAY			ORDINANCE	#1544	AUG 11, 1994									
011B012-1	R.W. JANDA	1.536	125'	736-763	4-30-85	M.T. & L.C. TOADDY	1.536	125'	754-1196	3-24-86	SEE MAP									
*006.1	THE VILLAGE OF CHARDON	.0017		749-36	11-25-85															
019	(ROADWAY) ALAN D. JANDA	.023		750-925	12-26-85	E. & P. BRICE See MAP														
011012013014A	ALAN DAVID JANDA	1.505		750-925	12-26-85	E. & P. BRICE SEE MAP														
013A014015016017	R.J. & K. JANDA	13.924	1042.64	750-928	12-26-85	CHELMSFORD PROPERTIES, INC.	13.924		810-284	5-27-88	See MAPLE HILL SUB. Below									
1212-053.1	VILLAGE of CHARDON	.928		723-1226	1984															
013A014015016017	MAPLE HILL SUBDIVISION: V. 18 - PG. 86 & 87																			
S/L 1		0.85Ac																		
S/L 2		0.80 Ac		905-346	6-1-92															
S/L 3		1.02 Ac																		
S/L 4		0.63 Ac																		
S/L 5		0.65Ac																		
S/L 6		0.64 Ac.																		
S/L 7		0.59Ac.																		
S/L 8		0.64Ac																		
S/L 9		0.58Ac.																		
S/L 10		0.57Ac																		
S/L 11		0.61 Ac.																		
S/L 12		0.58Ac.																		
S/L 13		0.62Ac																		
S/L 14		0.64 Ac																		
S/L 15		0.64Ac																		
S/L 16		0.64Ac																		
S/L 17		0.88Ac																		
12-1 Parcel 1114-001	CHARDON LOCAL SCHOOL DIST.	20.0		247-399																

013A
014A
143
Sec 8

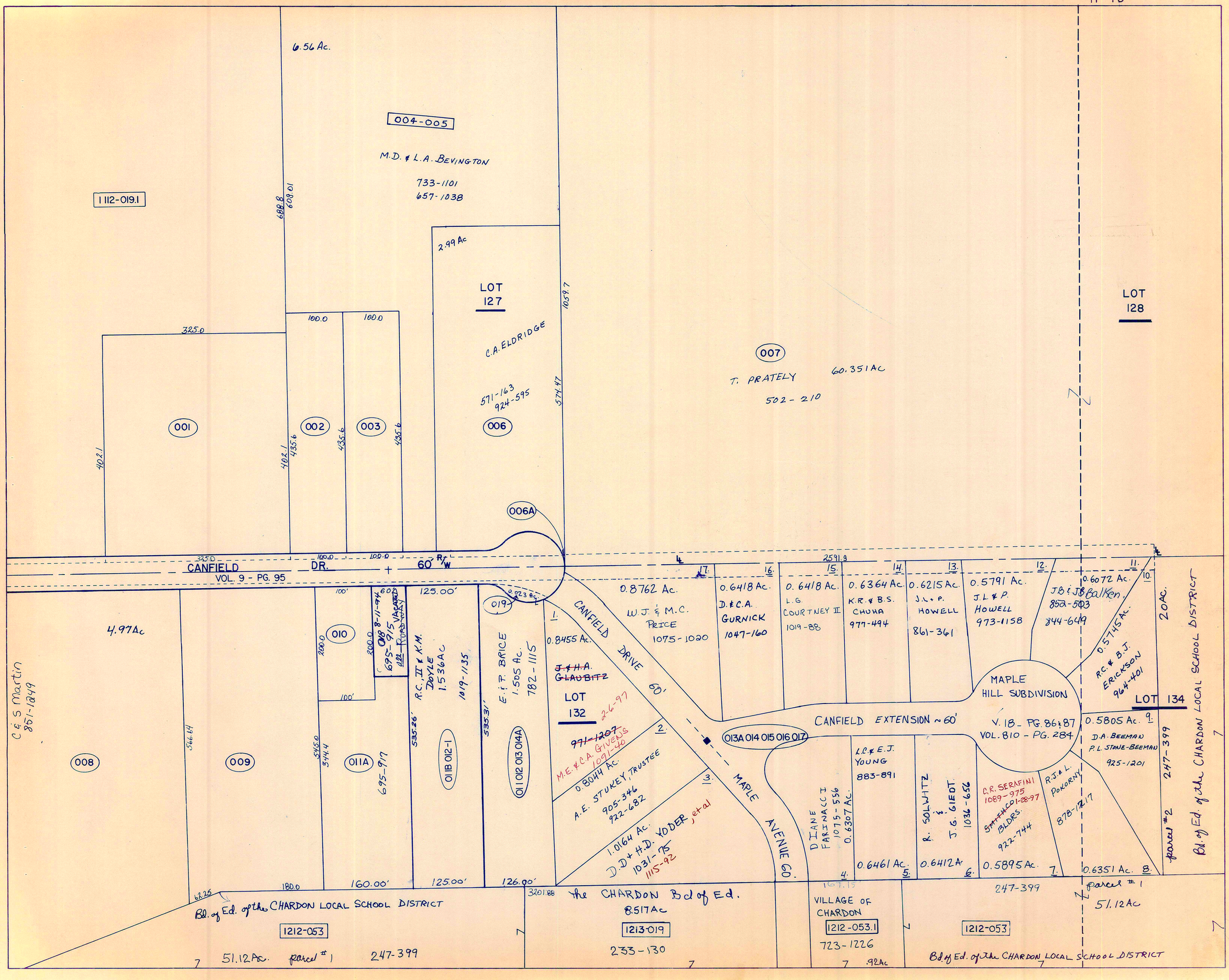
6.56 Ac.
004-005
M.D. & L.A. BEVINGTON
733-1101
657-1038
1112-019.1
688.8
609.01
2.99 Ac
LOT 127
C.A. ELDRIDGE
571-163
924-595
1059.7
574.47
325.0
100.0
100.0
001
002
003
006
006A
402.1
402.1
435.6
435.6
435.6
007
T. PRATELY
60.351 AC
502-210
LOT 128
CANFIELD DR. 60' R/W
VOL. 9 - PG. 95
2591.9
4.97 Ac
C & S Martin
851-1249
008
009
010
011A
695-917
011B 012-1
011 012 013 014A
019
0.023 Ac.
125.00'
160.00'
125.00'
126.00'
R.C., II & K.M. DOYLE
1.536 Ac
1019-1135
E. & P. BRICE
1.505 Ac.
782-1115
0.8455 Ac.
J. & H.A. GLAUBITZ
LOT 132
2-6-97
971-1207
M.E. & C.A. GIVENS
1091-40
0.8044 Ac.
A.E. STUKEY, TRUSTEE
905-346
922-682
1.0164 Ac.
D.D. + H.D. YODER, et al
1031-75
1115-92
CANFIELD DRIVE 60'
MAPLE AVENUE 60'
0.8762 Ac.
W.J. & M.C. PRICE
1075-1020
0.6418 Ac.
D. & C.A. GURNICK
1047-160
0.6418 Ac.
L.G. COURTNEY II
1019-88
0.6364 Ac.
K.R. & B.S. CHUHA
977-494
0.6215 Ac.
J.L. + P. HOWELL
861-361
0.5791 Ac.
J.L. & P. HOWELL
973-1158
0.6072 Ac.
J.B. & J.B. Balken
852-503
844-649
0.5745 Ac.
R.C. & B.J. ERICKSON
964-401
20 Ac.
MAPLE HILL SUBDIVISION
V. 18 - PG. 86 & 87
VOL. 810 - PG. 284
CANFIELD EXTENSION ~ 60'
013A 014 015 016 017
LOT 134
0.5805 Ac.
D.A. BEEMAN
P.L. STONE-BEEMAN
925-1201
247-399
parcel #2
Bd. of Ed. of the CHARDON LOCAL SCHOOL DISTRICT
DIANE FARINACCI
1075-556
0.6307 Ac.
L.C. & E.J. YOUNG
883-891
0.6461 Ac.
R. SOLWITZ & J.G. GIEDT
1036-656
0.6412 Ac.
C.R. SERAFINI
1089-975
SMITH CO 1-28-97
BLDRS.
922-744
0.5895 Ac.
R.J. & L. POKORNY
878-1217
0.6351 Ac.
Bd. of Ed. of the CHARDON LOCAL SCHOOL DISTRICT
1212-053
51.12 Ac. parcel #1 247-399
the CHARDON Bd of Ed.
8.517 Ac
1213-019
233-130
VILLAGE OF CHARDON
1212-053.1
723-1226
.92 Ac
247-399
parcel #1
51.12 Ac
1212-053
Bd. of Ed. of the CHARDON LOCAL SCHOOL DISTRICT

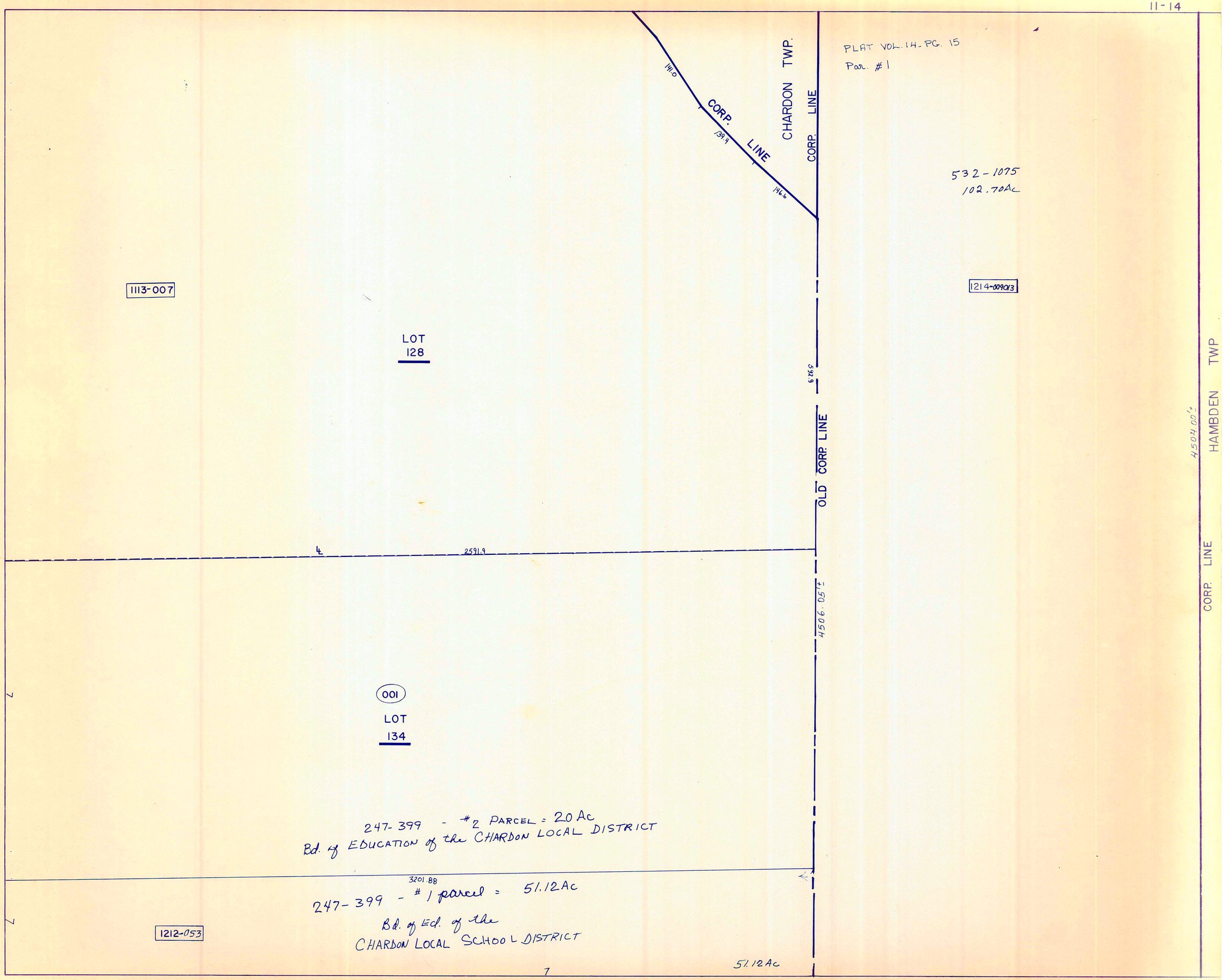
PLAT VOL. 14 - PG. 15
Par. #1
CHARDON TWP.
CORP. LINE
CORP. LINE
141.0
139.4
146.6
532-1075
102.70Ac
1113-007
1214-009013
LOT
128
592.9
OLD CORP. LINE
HAMBDEN TWP
4504.00'±
CORP. LINE
2591.9
4506.05'±
001
LOT
134
247-399 - #2 PARCEL = 20 Ac
Bd. of EDUCATION of the CHARDON LOCAL DISTRICT
3201.88
247-399 - #1 parcel = 51.12Ac
Bd. of Ed. of the
CHARDON LOCAL SCHOOL DISTRICT
1212-053
51.12Ac
7

462.0'

60' R/W

165'

AUBURN RD.

CORP LINE

496.8'

800.0'

1210-001

CORP. LINE

LOT LINE

LOT 147

1210-001

LOT LINE

919.36'

CORP LINE

LOT 153

1309-003

1210-015

CORP LINE

2519.28'

1147.5'

PARCEL NO.	TRANSFERD TO	AC.	FT. FRT.	VOL. PAGE	DATE	TRANSFERD TO	AC.	FT. FRT.	VOL. PAGE	DATE	TRANSFERD TO	AC.	FT. FRT.	VOL. PAGE	DATE	TRANSFERD TO	AC.	FT. FRT.	VOL. PAGE	DATE
1210-001	R. OSBORN	124.29		243-186		C & S. OSBORN (1210-016 Pt. 3.36)	118.93	-	580-92		SEE MAP (COLLIER)									
002	THE DAUTLESS LEASING CO	9.75	3.75	537-1177		~~CAZEL LEASING LIMITED PART.~~	9.75	374.49	746-703	10-16-85	CAZEL LEASING LIMITED PART.	~~22.31~~ 17.19 (NEW SURVEY)	874.49'	746-704	10-16-85	COMBINED				
003	THE SABIN DEVLE. CO 5.50 7.40	12.9	500.0	498-720		Sabin Devle. Co.	12.9	500.0	591-583		CAZEL LEASING LIMITED PART.					COMBINED See Map				
004	J. LOECY	13.3		296-532	½ INT.	R. Loecy New Survey No. 1411	40.5		576-999											
005	E. & J. WENZEL 1.09 + 0.39	1.48	150.0	352-529		E.D. WENZEL	1.48		734-1171	4/3/85										
006	S. & H. HELSER 1.93	1.97	200.0	352-527		LLOYD & FLORENCE D. LUITHLE	1.974	2000	582-925	Dec. 1975	C.B. WHITE	1.974	200'	734-677	4-2-82	SEE MAP				
007	C. H. OSBORN	3.81	150.0	464-319		BANK ONE CLEVE. NATIONAL	3.819	150.0	717-482	5/21/84	G.A. + E.A. YOUNG	3.819	150	721-436	10/10/84	SEE MAP				
008	L & F. LUITHLE & R. & S. VISTA	5.0	173.5	558-723																
009	T. & C. LARICCIA	5.02	173.5	424-968		C. LARICCIA	5.06	173.5	714-771	5-2-84	SEE MAP									
010	EVANS REALTY CO.	20.7	79.2	218-487		EVANS REALTY ASSOCIATES			678-91		CENTER SIX CORP.			775-921						
011	SOLON MANUF. CO	5.25	600.0	373-520																
012	M. BAKER	5.99	142.5	247-9												SEE MAP } SPLIT 012 013-1 012-013-2 013				
013	" " 17.55			233-99		R.J. LOECY	17.55		809-648	5-20-88	R.J.L. PROP. INC.	17.55		814-585	7-1-88	SEE MAP }				
				247-483																
				260-233																
014	SANBORN PLASTICS CO. 1.82 5.29	6.29	300.0	409-104																
015	R. OSBORN	11.75		243-186		C & S. OSBORN (1210-015 2.37)	9.22		580-92											
016	C. & S. OSBORN (1210-001 1210-015)	7.89	450.0	580-92		SPEAR INSURANCE AGENCY INC.	7.89	450.	717-1336	7/3/84	SPLIT - 1.36 AC. HRUSKA	- See Map -								
(out of 002 & 003) 017	NORTHEAST PROPERTIES LIMITED	5.12	181.30'	762-277	7-3-86	SPLIT See Map (COMBINED)														
" " 016 16A.	A.E.L. HRUSKA	1.36	179.01'	822-157		*SEE MAP*														
1211-001	J. LOECY	2.76		296-532	½ INT	R. Loecy New Survey	2.81		576-999		W. H. Smith	2.81		633-699		R.C. VESE See Map	2.81		761-1125	12-19-88
002	W. & M. SMITH	.12	15.0	492-587		W. SMITH	0.12		619-1139	3-28-78	R.C. VESE	0.12		761-1125		CHEVROLET FORD. PROP SOLD			822-1215	"
003	" "	1.0	105.6	479-212		" "	1.0		" "		R.C. VESE	1.0		761-1125		"			"	"
004	J. LOECY	1.45	50.0	296-532		J. & M. RICHLAK	1.28	50.00	562-498	4-25-74	*See Map 781-561									
* 005	THE METAL CRAFT CO	1.419	150.0	479-317		EVANGELICAL CHURCH	1.419		619-587	3-3-78	J. & M. RICHLAK	1.419		759-964						
006	J. & M. RICHLAK	1.5		538-643		*See Map 781-561														
* 007	THE METAL CRAFT CO	2.059	220.1	326-618		EVANGELICAL CHURCH	2.059		619-587	3-3-78	J. & M. RICHLAK	2.059		759-964						
* 008	STRUCTURAL FIBERS CO	4.0		304-54																
009	E. & R. TOTH	4.25		515-190		J. LOECY	4.25		571-1166	12-05-74	GEAUGA COUNTY	4.25		574-143	12-30-74	See Map				
* 010	J. LOCEY 8.27Ac. To 024			296-532		See Map Combined 011-023			870-269											
* 011	" "	.29		296-545		See Map Combined 010-023			872-269											
012	J. WOZNIAK 3.16	2.0		410-465		D. Pinzone et al	2.16		591-1054		DONALD PINZONE SPLIT See Map			665-276		730-377 NEW SURVEY				
013	O. & G. GRABOWSKI	.36	70.0	480-98		} L. & K. RUPLE														
014	J. & G. "	1.0	150.0	295-544		" " SEE MAP														
015	THE C.E.I. CO	1.98		495-965																
016	" " " (EASEMENT)	.773		495-480		LAND IN BRIDGEWATER DEV.	22.6646AC		23-88											
017	" " "	1.23		495-416																
018	DEVEL. & MFG. CO. INC. 1.29 0.13	1.42	348.4	452-682																
019	WESTERN RESERVE TELE. CO.	.665	100.0	459-82																
020	G. ALLYN	2.31	203.4	368-498		THE TITLE GUARANTEE & TRUST CO.	2.31		665-886	6-26-80	G. ALLYN	2.31		692 446		G. & A. ALLYN SR.	2.31	203.4'	813-188	7-12-88
021	" "	.998	300.0	558-1301		"	.998		665-886	6-26-80	G. ALLYN	.998		692 446		" " "	.998	300'	"	"
022	J.J. STANKUS	4.24	372.7	281-544																
* 023	J. LOECY	0.34		296-532		See Map Combined 011-010 & 872-269														
* 024	R. LOECY M&W OUT OF 010 ½ INT.	8.27		576-999		See Map split and SOLD to RJL properties & METAL COATINGS INTERNATIONAL plant														
025	J. & M. RICHLAK	0.212		562-458	4-25-74	See Map * 781-561														
026	GEAUGA COUNTY	0.210		619-125	2-8-78						PARK LEASING GROUP			891-474	1-16-92					
* 027	DIAMOND SHAMROCK (Split from 024)	3.323		661-396		METAL COATINGS INTERNATIONAL, Inc	3.323		766-1003		Split See Map									
012 A	BENDON ENTERPRISES, INC.	1.015	210.97	729-1098	19 Feb '85	See Map														
* 010-023-011 ←	COMBINED - See Map	6.278		872-269	5-3-91															
* 005 + 007	J. & M. RICHLAK (NEW SURVEY)	3.478		764-767																
020	CHARDON METAL PROD. CO.	.203		815-523																
021	" " " "	.99		"																
* 024-1	See map																			
* 024-2	See map																			
* 027-1	See map																			
* 027-2	See map																			
* 1211-002, 002A 1211-028	STRUCTURAL FIBERS NORTH AMERICA	15.62	1332.76	1091-635	2-7-97															

SEE MAP

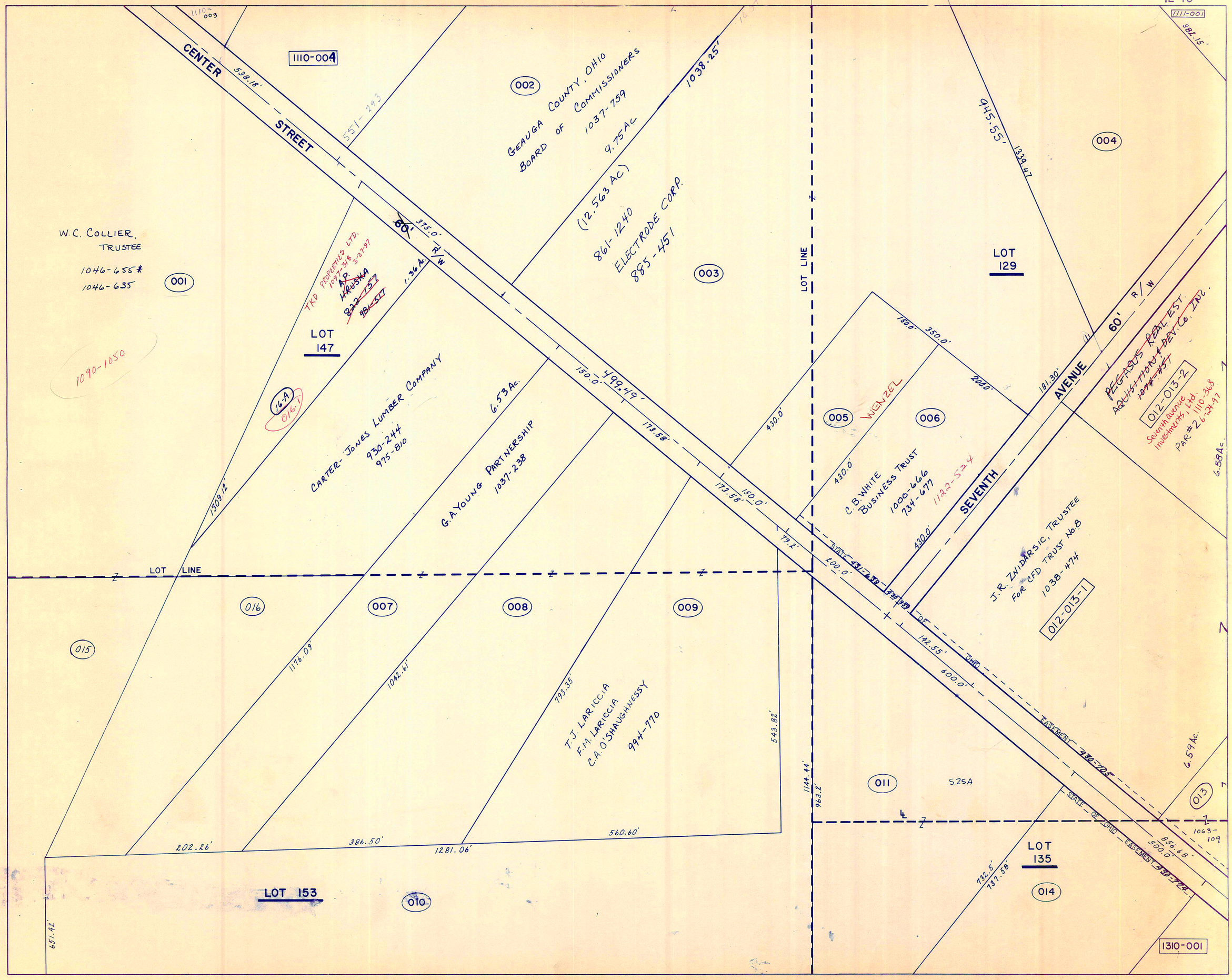
CENTER STREET
1110-004
1110-003
538.18'
551-293
002
GEAUGA COUNTY, OHIO
BOARD OF COMMISSIONERS
1037-759
9.75 Ac
(12.563 Ac)
861-1240
ELECTRODE CORP.
885-451
1038.25'
945.55'
1339.47
004
1111-001
382.15'
W.C. COLLIER,
TRUSTEE
1046-655*
1046-635
001
1090-1050
TKD PROPERTIES LTD.
1097-318 3-27-97
A.P.
HRUSKA
822-157
981-517
1.36 Ac.
60'
375.0'
R/W
LOT
147
16-A
016-1
CARTER-JONES LUMBER COMPANY
930-244
975-810
6.53 Ac.
G.A. YOUNG PARTNERSHIP
1037-238
1309.12'
150.0'
499.49'
173.58'
LOT LINE
003
LOT
129
150.0'
350.0'
200.0'
181.30'
AVENUE
60'
R/W
PEGASUS REAL EST.
AQUISITION & DEV. Co. INC.
1074-451
012-013-2
Seventh avenue
Investments, Ltd.
1110-368
PAR #26-24-97
6.58 Ac.
005
WENZEL
006
430.0'
C.B. WHITE
BUSINESS TRUST
1000-666
734-677
1122-524
SEVENTH
430.0'
J.R. ZNIDARSIC, TRUSTEE
FOR CFD TRUST No.8
1038-474
012-013-1
79.2'
200.0'
STATE OF OHIO EASEMENT 431-639
430-939
142.55'
600.0'
LOT LINE
016
007
008
009
015
1176.09'
1042.61'
793.35'
T.J. LARICCIA
F.M. LARICCIA
C.A. O'SHAUGHNESSY
994-770
543.82'
1144.44'
963.2'
011
5.25A
6.59 Ac.
013
1063-109
856.68'
300.0'
STATE OF OHIO EASEMENT 430-705
430-724
LOT
135
014
732.5'
737.58'
202.26'
386.50'
1281.06'
560.60'
LOT 153
010
651.42'
1310-001

1111-001A

1111-001

1210-004

SEVENTH AVE.

227.985'

451.23

W.L. LANDIES 1028-534

001

2.814Ac.

105.64

.123

360

Z

002

423

822-1215

003

R.I. LANDIES 1011-235

1.04Ac

108.77

412.31

005

411.06

007

LOT 129

270.25

52.71

105.64

200'

238.5'

1210-012-013-2

Seventh Avenue Investments Ltd. 6-24-97

~~PEGASUS REAL EST. ACQUISITION & DEV. CO., INC.~~

~~1074-457~~

0041006025

2.996Ac

781-561

J.L. & M.E. RICHLAIR

PAR #2

6.58Ac.

814-585

1210-013

1210-012-013-1

1038-474

6.59Ac

HEINENS, INC.

1063-109

10.37Ac.

1107.78'

PARK DR.

263.63

4125

220.1

504.99'

150.0

403.39

INDUSTRIAL PARKWAY

136'

1111-002

STRUCTURAL NORTH AMERICA

1111-002, 002A

1211-008

1091-635

15.62Ac.

008

2-7-97

Park Leasing Group 846-388

009

500.49

318.26

TRUSTEES, J.P. URSITTI, D.A. & CO.

MANUFACTURERS HANOVER TRUST CO.

BALTIMORE OHIO RAILROAD

ESSEX & CHAP. R.R.

LOT 130

015

495.965

PARCEL #2

~~24.6646Ac~~

VOL 23-88

VOL 24-32

1212-001004016

NOW ~~24.2234Ac~~

VOL 24-76

~~23.10Ac~~

22.73Ac

VOL 25-1

BRIDGEWATER LN.

CHIMNEY RIDGE

121.18

EASEMENT

016

1212-004

495.480

247.3'

130.22

1212-008

017

141.25

318.91

495.416

VOL 1058 PAGE 1

325.10'

131.01'

81.105'

115.64'

114.36'

3084

2837

PARK LEASING GROUP

872-269

6.278Ac

010-023-011

026

185.0

185.0'

210AL

891-474

50'

120.0'

181.24

136.67'

0.09'

(027.1)

79-728

.005Ac

872-116

(024.1)

872-116 → METAL COATINGS INTER. Inc.

872-116

R.J.L.

872-128

.033Ac

(027.2)

167.1'

20'

027

3.217Ac

~~3.223Ac~~

3.323Ac

766-1003

METAL COATINGS INTERNATIONAL, Inc.

306.32'

9.51'

9.65' NEW SURVEY

(NEW SURVEY= 577.01')

518.20'

024

R.J.L. PROPERTIES, Inc.

2.488Ac

872-112

~~4.735Ac~~

~~4.730Ac~~

159.37'

186.57'

.473Ac

872-114

1013.78'

956.94'

296.02'

296.96' NEW SURVEY

~~3.223A~~

024-2

872-118

2.242Ac

METAL COATINGS INTERNATIONAL

342.82'

390.79'

252.27'

329.98'

331.85'

INDUSTRIAL PARKWAY

348.44

018

452-682

300.0

LOT 131

290.1

290.8

019

290.8

100.0

100.0

022

020

CHARDON METAL PROD.

815-523

263.99

889.33

8-22-97

H&B. STORAGE, LTD.

1118-435

~~J.J. STANKUS~~

4.24Ac

149.98'

150.0

67.49'

66.55'

70.0'

LOT 135

136.79

275.72'

201.01

BENDON ENTERPRISES, INC.

1035-1023

012

NEW SURVEY

1.04Ac

B. PILARCZYK & D. PINZONE

1.015Ac

012A

1035-1025

420.75

224.05

0.36 Ac.

013

224.05

290.6

014

831-121

J.M. LILLETTE (TRUSTEE)

1.0Ac.

290.6

021

815-523

300.0'

300.0'

145.0

.998

2.307

LOT 100

372.79'

145.0'

245.0'

70.0'

150.0'

LOT LINE

LOT LINE

CENTER ST.

330.705

1310-001

1311-002

164.46'

FIFTH AVE.

209.00

1311-003

1311-003

PARCEL NO.	TRANSFERRED TO	AC.	FT. FRT.	VOL. PAGE	DATE	TRANSFERRED TO	AC	FT. FRT.	VOL. PAGE	DATE	TRANSFERRED TO	AC.	FT. FRT.	VOL. PAGE	DATE	TRANSFERRED TO	AC	FT. FRT.	VOL. PAGE	DATE
*	COLONIAL PARK CONDOM	NIU	MS	VOL. 14	PG. 89															
051-1A	J.W & K.A. WASHINGTON			912-1010	8-18-92															
051-1B	H. ZATORSCKE			1000-597	11-15-94															
051-2A	M.A. McBEAN			745-418	9-20-85															
051-2B	PINEHILL PROPERTIES, LTD			1004-819	1-3-95	D.F. FARINACCI			1016-877	5-30-95										
051-3A	E.G & E.M. CYE			896-113	3-10-92															
051-3B	J. RAINE			850-1068	5-7-90															
051-4A	E.G & E.M. CYE			896-113	3-10-92															
051-4B	M.A. KUMAR			742-140	8-5-85															
051-5A	C.A. SCHULTZ			872-1309 873-432	5-15-91															
051-5B	T. & M. OGLE			738-1209	4-8-88	T.A & MA OGLE, CO-TRUSTEES			1039-589	1-26-96										
051-6A	PINE HILL PROPERTIES, LTD			1004-819	1-3-95															
051-6B	PINEHILL PROPERTIES, LTD			1004-819	1-3-95															
051-7A	M. MONTRAGE + S. ANTAR			947-58 947-60	7-14-93															
051-7B	T. & M. OGLE			861-584	10-23-90	T.A & MA OGLE, CO-TRUSTEES			1039-581	1-26-96										
051-8A	M & J.M. OVSENIK			737-682	5-16-85															
051-8B	H.E SCHICKEL + R.K. KVET			985-229	6-16-94	R.K. KVET & R. SCHICKEL			1014-465	5-8-95										
051-9A	M. BORDONARD			908-451	6-30-92															
051-9B	E.G & E.M. CYE			896-113	3-10-92															
051-10A	J.J SHEEHAN			711-1116																
051-10B	E.G & E.M. CYE			896-113	3-10-92															
051-11A	E.G & E.M. CYE			896-113	3-10-92															
051-11B	M.M. KRAYNAK			881-681	8-30-91															
051-12A	N & M. FOECKING			833-478		M.C. FARRIS			1075-941	10-18-96										
051-12B	M.B. DULZER			737-592	5-15-85															
051-13A	R.M. NEWPORT			768-30	9-16-86															
051-13B	MAPLE LEAF COMMUNITY RESIDENCE INC			957-36	10-12-93	G.E. & M.R. SCHNEIDER			1109-906	6-5-97										
051-14A	K, P + W. PETERSEN			853-166	6-1-90	KIMBERLY ANN PETERSON			1086-656		G.O. & J.G. ESPIRITU			1117-1033	8-20-97					
051-14B	E.G & E.M. CYE			896-113	3-10-92															
051-15A	E.M. & E.G. CYE			944-611	6-23-93															
051-15B	M & M. NOLFI			818-343	9-28-88	M. NOLFI			982-490	5-23-94										

1212 001004 :-		AC	PHASE	VOL-Pg.	DATE	Rd. NAME	ADD.
PHASE 1	BRIDGEWATER VILLAGE CONDO	2.902	1	VOL 23-88	7-2-96	BRIDGEWATER LANE PVT.	
					9-3-96	BRIDGE WATER LANE PVT	

BRIDGEWATER VILLAGE CONDO - 1212001004

PHASE INFORMATION BRIDGEWATER VILLAGE CONDO

PARCEL #	BLDG #	Ac	ADDRESS	Rd NAME	PHASE	VOL	Pg.	DATE	OWNER	VOL	PAGE	VAC.	BLDG.
10-165338	1	.37	102	BRIDGEWATER LANE	4-A	25	1	9/97	BRIDGEWATER DEV INC.	1008	538	✓	
165334	2	.24	105	"	3-A	24	76	2/97	E V KERR TRUSTEE	1093	886		✓
165341	3	.252	106	"	5-A	25	69	6/97	BRIDGEWATER DEV, INC	1008	538	✓	
165342	4	.26	108	"	5-B	25	69		JANE M. HAYMAN	1113	1235		✓
165335	5	.19	110	"	3-B	24	76		E. F. MOREL	1091	1072		✓
165339	6	.21	112	"	4-C	25	1	9/97	T + J SMITH	1100	138	✓	
165336	7	.16	114	"	3-C	24	76	97	J. NALLY + N. ZEHE	1086	1207		✓
165329	8	.151	118	"	2-B	24	32	7/97	H + J. MITCHELL	1113	861		✓
165347	9	.17	202	"	6-A	25	100	9/97	~~BRIDGEWATER DEV INC.~~ SEE PHASE 2	~~1008~~ 1123	~~538~~ 1686	~~✓~~	✓
165348	10	.15	204	"	6-B	25	100	9/97	BRIDGEWATER DEV INC	1008	538	✓	
165343	11	.15	206	BRIDGEWATER LANE	5-C	25	69	9/97	NANCY HART	1112	152	✓	
	12												
	13												
	14												
	15												
	16												
	17												
	18												
	19												
	20												
	21												
	22												
	23												
	24												
	25												
	26												
	27												
	28												
	29												
	30												
	31												
	32												
	33												
	34												
10-165330	35	.14	207	BRIDGEWATER LN	2-C	24	32		R + L TITUS	1069	152		✓
	36												
	37												
10-165344	38	.17	201	BRIDGEWATER LN	5-D	25	69	9/97	JOANNE TUREK	1111	53	✓	
	39												
	40												
	41												
	42												
	43												
	44												
	45												
	46												
	47												
	48												
	49												
	50												
	51												
	52												
	53												
	54												
	55												
	56												
	57												
	58												
	59												
	66												
	61												
	62												
	63												
	64												
	65												
	66												
	67												
	68												
10-165337	69	.16	101	CHIMNEY RIDGE	3-D	24	76	4/97	JOYCE ANGELOFF	1083	898		✓
10-165328	70	.15	111	BRIDGEWATER LN	2-A	24	32	8/97	BARBARA BULLARD	1068	284		✓
	71												
	72												
10-165340	73	.164	105	BRIDGEWATER LN	4-B	25	1	4/97	~~MAX + ROSE~~ M.S SHECHTER & L.A BULLARD	~~1095~~ 1134	~~125~~ 1136	✓	
10-165322	74	2.902	103	"	1	23	88	1/97	ALICE + BILL FRANKE	1057	1172		✓
	75												

PARCEL #	PHASE	AC	VOL	PAGE	OWNER	VOL	PAGE	DATE
10-029900	1-PAR 2	21.593	23	88	BRIDGEWATER DEV INC.	1008	538	97
"	1-PAR-1	.1673	23	88	BRIDGEWATER DEV INC.	1008	538	97
10-029900		1.760						
10-165347								

PARCEL NO.	TRANSFERRED TO	AC.	FT. FRT.	VOL. PAGE	DATE	TRANSFERRED TO	AC.	FT. FRT.	VOL. PAGE	DATE	TRANSFERRED TO	AC.	FT. FRT.	VOL. PAGE	DATE	TRANSFERRED TO	AC.	FT. FRT.	VOL. PAGE	DATE
1212-001	C.A. WEARCH 15% INT.			670-1030	1-20-81	BANK ONE OF NORTHEASTERN OHIO	24.125		691-555		BLAIR R. WEARSCH			734-1211		See Map				
002	C. & M. SCICOLONE WAS 2.825-Split	2.00	(1975)	611-510	SEE 059	MARY SCICOLONE	2.00			11-27-84	See Map - new owner									
SEE BELOW 003	J. G. ADAIR .874	1.30	354.1'	516-772																
004	C.A. WEARCH			670-1030	1-20-81	BLAIR R. WEARSCH			734-1211		See Map									
005	C.J. ORZEN	1.94	125.0	232-297		R.C + P.A. DUNNE	1.94	125.0	718-450	7/10/84	P.A. DUNNE SEE MAP					R. & J. HURWITZ SEE MAP				
006	T. & V. TANN	1.82	131.4'	423-847		T. & V. TANN	1.82		731-280	3-15-85										
007	I. & R. HARLEN	.49	66.0'	546-1177		I.R. HARLAN & M.H. NELSON	.49	66.0'	1016-207	5-24-95										
008	E. HOBAN	1.26		247-342		A.N. PILLA			671-9	1-27-81										
009	" "	18.2	110.0	247-342		" "			671-9	1-27-81										
010	C.G. ISSENMANN	.19	26.7'	532-340		" "			671-9	1-27-81										
011	G. MISHNE (QCD)	0.40	90.0'	574-765		Anthony M. Pilla	0.40	90.0'	689-331	9-7-82										
012	" "	0.07		"		" "	0.07		689-329	9-7-82										
013	C.E.I. CO.	2.16	131.0'	524-566																
014	THE CEICO CO.	4.29	433.7'	387-542																
015	R. & E. PAINTER			615-1234		B. PAINTER			922-57	11-12-92										
016	B. & G. PILARCZYK	.612	62'	663-211 THRU 215		Quit Claim B. PILARCZYK			677-544-552	5/4/93	C.A. & S.E. KNOUL	.612	62'	687-743	5/5/83					
017	R.W. WEIDIG	.69		453-378		See Map														
018	M.S. BLEADINGHEISER	1.6		512-112		See Map														
019	D. BURGESS 0.39	.60	60.0'	538-1041		N. BURGESS & R. BAPTIE	.60	60.0'	804-44		R.I. BAPTIE	.60	60.0'	804-45	2-17-88					
020	D. & T. HOLLORAN	1.14	113.5'	242.439		T. Holloran			710-1228											
021	F. & D. TINCHER	1.05	99.0'	663-534		See Map														
022	L. TYLER & E. BOORN	1.05	99.0'	460-282		I.P. + J.A. INMAN	1.05	99.0'	683-1284		M.V. & R. HAAS	1.05	99'	913-195	8-13-92	R. HASS	1.05	99.0'	984-1113	6-13-94
023	REV. C.G. ISSENMAN	.43	99.0'	542-254		A.N. PILLA			671-9	1-27-81										
024	" "	.43	99.1'	538-850		A.M. PILLA			671-9	1-27-81										
* 025	~~undivided 1/2 int & 1/2 int: W. & W. RIST~~			637-553 637-554		D. DICKERSON	.607	99.0'	690-1264		L. & S. PETERSON	.607	99.0'	804-585	2-29-88					
026	R.L. WILLIAM	.613	99.0'	571-1019		L. & C. WENE			690-1048		L. WENE TRUSTEE & C. WENE	.613	99.0'	1097-557	3-27-97					
027	D. & N. CARNEY	.49	85.6	607-650		R. D. CARNEY	0.49	85.6'	753-533											
028	G. & M. SULC	.50		243-650		G. & M. SULC	.50		723-1072	11/1/84	G.R. DREYER, TRUSTEE			1055-1144	6-20-96					
029	H.G. NOVAK	.75		667-305	8-13-80	MARY E. ARKO			740-755	10/2/85	J.J. ARKO	.75		1020-996	7-11-95	SEE MAP				
030	E. & M. SCHMIDT 0.50	.48	71.5	542-1068		E. & M. SCHMIDT SEE MAP														
031	G. & H. SULC. 0.14	.71		243-650		G. & M. SULC	.14		723-1072	11/1/84										
032	A.K. & C.K. HOLDEN			677-447		R.E. + N.J. HERMAN			724-153	11/2/84										
033	CHARDON RUBBER CO.	1.5		247-686																
034	" " "	.275	120.0	255-462																
035	" " "	.43	140.8	286-344																
036	PAUL MARKS			680-134	11-10-81															
037	E. & E. PETERSON	.333	67.5	260-530		E. PETERSEN			896-346	3-13-92	B.A. PETERSEN & N.L. HINKLE			1057-1142	7-3-96	SEE MAP				
038	D. & C. MEEK	.334	67.5	553-618																
039	P.L. STREET	.33	67.5	520-261	3-5-71	K.L. & N.A. ~~PARKER~~ 578-1099			578-1099											
040	L.M. FERRELL	.333	67.5	707-104		M.M. FERRELL			1090-181	1-31-97	SEE MAP									
041	T. & M. OGLE	.332	66.6	491-407		T. & M. OGLE	0.332	66.6'	719-292	7-26-84	T.A. & M.A. OGLE, Co-TRUSTEES			1039-579	1-26-96					
042	C.R. SAMPSON	.96	99.0	201-79	697-529	T. SR. & M. OGLE		99.0'	870-413	4-11-91	T.A. & M.A. OGLE, Co-TRUSTEES			1039-587	1-26-96	SEE MAP				
043	D.L. GROSSMAN	.48	50.0	532-135																
044	T. & C. WIECH 0.83	.63	65.5	427-532		T.L. WIECH	.63	65.5	694-197	2/8/83										
045	FIFTH AVE. DEVELOPMENT	1.1	115.5	621-834		J. + M. SZUSZKIEWICZ	1.1	115.5'	696-1264	4-26-83	J. & M.L. SZUSZKIEWICZ	1.1		734-342	4-2-85					
046	R. & E. THORNBURGH		60.0	254-441		} B. & C. GAGE SEE MAP														
047	" "	.29	50.0	254-441		} " "														
048	C.A. EARDLEY	.33	219.5	431-849																
049	N.P. SMITH	.305	70.0	531-93																
050	H.C. GEARHART	.02		513-799		W.D. COLONIAL PARK Develop.	.02		701-34	7-15-83						} Turn Page * COLONIAL PARK CONDO'S				
051	H.C. GEARHART 4.38 + 2.50 0.01	6.89	130.5	479-221		H.C. GEARHART	6.89		688-1365	8-30-82	Colonial Park Development			701-34	7-15-83					
052	THE CLEVELAND TRUST CO.			657-1177		K. & L. Anderson			709-584		R.T. & M.R. SCHNUCKER	1.10	99'	810-1218	6-8-88					
* 053	CHARDON LOCAL SCHOOL DIST.	52.011	610.3	247-399	SPLIT	~~VILLAGE OF CHARDON~~	~~.9210~~		~~723-1226~~	~~11/1/84~~	CHARDON LOCAL SCHOOL DIST.	51.13		847-399	INTERNAL					
054	R. & K. TRACY	.95	110			P.S. & L.J. King			609-377		L.J. King			699-138						
055	A. & B. HAUETER	.64	58.6	232-499		A & B. Haueter SS.	.64	58.6	708-478	12/7/83	B.I. HAUETER	.64	58.6'	992-259	8-94	SEE MAP				
056	W.F. & M.C. RAYER	0.56	62.5	647-617																
057	G.H. WALKER	.69	66.0	643-1053																
058	ROMAN CATH. DIOCESE of CLEVE. 0.04 (See SPLIT = 1212-060)	0.82	RICHARDS	167-124	(212-277)	667-1125 = TRUSTEE BISHOP	A.M.	PILLA	=	667-1125										
OUT OF 002 059	D.A. PRYATELY	.825	—	576-787		DOROTHY ANDREWS (TRUSTEE)	.825	—	698/747	5/26/83	J.J. & N.R. PRYATELY	0.825		717-1174	7-2-84	J.J. & N.R. PRYATELY S.S.	0.825		717-1183	7-2-84
* 060	M. FENDRICH	.04	15.00	657-1096		A.J. McQUISTION SEE MAP					T. FERGUSON	.04	15'	913-123	8-21-92					
000	B.F. RIDER, Jr. (QCD) (Cemetery)			715-810	5-16-84	THE VILLAGE OF CHARDON														
	D.F. ROGERS (QCD) "		CAVETER	715-812	5-16-84	" " " "														
	J.G. ROGERS (QCD) "			715-815	5-16-84	" " " "														
	R.K. ROGERS (QCD) "			715-818	5-16-84	" " " "														
	G.M. RIDER (QCD) "			717-160	5-16-84	" " " "														
052 1/2	VILLAGE of CHARDON	.9210	SPLIT	723-226	11-1-84															
* 025	HELEN K. McDONALD (1/3 INT.)	0.607	99.0'	574-322		SEE ABOVE														
"	GLADYS WALKER (1/9 INT.)	"	"	"																
"	WARD McDONALD (1/9 INT.)	"	"	"																
"	JUNE PRINCE (1/9 INT.)	"	"	"																
"	THOMAS G. McDONALD (1/9 INT.)	"	"	"																
"	GORDON McDONALD (1/36 INT.)	"	"	"																
"	GARY McDONALD (1/36 INT.)	"	"	"																
"	PAULA McDONALD (1/36 INT.)	"	"	"																
"	PAMELA McDONALD (1/36 INT.)	"	"	"																
"	WILLIAM RIST (1/2 of 1/9 INT.)	"	"	637-553																
"	W.M. RIST (1/2 of 1/9 INT.)	"	"	637-553																
* 003-1	R. & A. CHESLER	.43	114.0'	1025-1329	8-29-95															

PARCEL NO.	TRANSFERD TO	AC.	FT. FRT.	VOL. PAGE	DATE	TRANSFERD TO	AC.	FT. FRT.	VOL. PAGE	DATE	TRANSFERD TO	AC.	FT. FRT.	VOL. PAGE	DATE	TRANSFERD TO	AC.	FT. FRT.	VOL. PAGE	DATE
1213-083	W.&L. PAINTER	.823	34.5'	593-506		PB PROPERTIES	0.823	34.5'	756-197	4-15-86	P.B. Properties & Services	0.823	34.5	1132-562	12-2-97					
084	DONNA PINZONE	.045		665-274		G.&H. Curtiss			711-643		G.&H. CURTISS			733-561	4-1-85	G.E. CURTISS	.04		946-560	7-9-93
085	" "	.51	149.6'	" "		" "			" "		"				"		.51			
086	P.N.&P.M. STARK	0.03	10.5'	580-351	- -75															
087	R.&S. GERMAINE	.14		611-690		A.D. FULLER SEE MAP														
088	" "	.30	95.0'	611-690																
089	D.W. MUCHMORE 0.08+0.17	.30	90.0'	551-99		D.W. MUCHMORE	.30	90.'	808-1120	5-13-88										
090	" "	.16	42.8'	551-99																
091	J. WANTZ	.51	125.0'	613-442		J. WANTZ	.51	125.0	1011-1305	4-7-95										
092	C. LUXENBERG ½ INT.	4.41	60.0'	629-682	8-31-78	P.B. PROPERTIES	4.41	60.0'	756-199	4-15-86	P.B. Properties & Services	4.41	60.0	1132-565	12-2-97					
093	P.&P. WEBBER	.508	125.8'	661-203		J.C. & A.R. Schirm	.508	125.8	715-892	5/22/84	B.L. KIMBREW			1072-561	10-4-96					
094	W.&F. McCARTNEY	.507	121.0'	558-203																
095	L.&P. BAKER	.111	30.0'	508-287																
096	" "	.39	89.16'	508-287																
097	R.&L. RATCLIFFE	.8	151.9'	631-231																
098	W.&B. LOWE 0.23	.30	102.1'	464-677		W.&B. LOWE			734-1013	4-3-85										
099	K.&B. ENGEL 0.37	.30	102.1'	291-232		K.F.&B.N. ENGEL	.30	102.16	724-1153	11/19/84										
100	I. ANDERSON	.37	102.1'	578-601		R.J. BECHKOWIAK	.372	102.1	746-305	10/9/85	J.J.&J.M. ALVORD	.372	102.1'	881-1239	9-6-91					
101	J.M. PRINCE	.60	142.9'	587-498																
102	E.&E. JOHNSON	.49	102.1'	225-167																
103	D. BEVAN	0.485		580-27		M.&M. ROHR SEE MAP			794-111		M.E. ROHR	0.485		843-818	12-26-89	M.M.&M.E. ROHR	.485		939-892	5-18-93
104	M. RICHMOND	.339	90.3'	282-351																
105	" "	.074	20.0'	367-568																
106	D.&M. WALSH	.48	119.1'	480-90																
107	J.&D. CAINE	0.53	119.8'	580-275																
108	I. HAUETER	.548	119.0'	643-1054		R.L. MOORE HOMES, INC.			1061-282	7-26-96	SEE MAP									
109	S.&E. MARX	.53	119.0'	391-450		S.L.&E.M. MARX	.539	119.07	731-1299	3-25-85										
110	R.J. ARMSTRONG	.428	131.1'	667-194	8-7-80	J.A. ARMSTRONG	.428	131.1'	759-1196		R.E.&G.A. ARMSTRONG	.428		917-1237	10-7-92					
111	E.&A. NESI	.37	109.56'	593-184		E.&A. NESI	.37	109.56'	734-127	4-2-85	M.A. CORWON			1035-529	12-5-95	SEE MAP				
112	E. BREDESON	.40	106.0'	316-629		W.F.&E.D. SCHMITT			691-1325		G.&C. HRUSCH SEE MAP					DL Louder			847-302	3-13-90
113	M.&R. STONECIPHER	.40	100.1'	272-405		J.&T. CAPPELLO	.40	100.1'	738-230	1985										
114	L. METCALFE 691-1316	.41	101.2'	356-84		S. HUMMEL & D. METCALFE JR.	.41	101.2'	739-722	1985	D.R. METCALFE, JR.	0.41	101.2	766-306		S.A. METCALFE	.41	101.2	818-1120	7-7-88
115	D.&C. TAGUM	.44	101.2'	392-461		D.&C. TAGUM *	.44	101.2'	734-423	4-2-85	D.T. TAGUM			1085-1190	12-24-96	D.C. TAGUM	.44	101.2	1095-512	3-4-97
116	N. BURGESS	.49	102.4'	351-500		E.G. BURGESS	.49	102.4	941-104	6-3-93	E.G. BURGESS, TRUSTEE	.49		1039-809	1-29-96	SEE MAP				
117	M. ANDOLSEK	.384	90.0'	611-999		See Map														
118	H.&D. GUNTER	.29	90.5'	617-1221		HENRY B. GUNTER			714-931	May '84										
119	D.&D. TANDY	.43	139.9'	615-479		N.L. ISHEE	.4333	139.99'	690-525		J.L.&K.S. BROWN	.43	139.9	749-265	11/27/85	SEE MAP				
120	J.M. PRINCE	0.362	100.0'	587-498		D.J.&M.L. WALSH	0.362	100.0'	772-108	11-6-86	C.&N. KANGAS	.362	100'	811-1236	6-23-88					
121	" "	0.04		" "																
122	" "	0.14		" "																
123	W.L. HELSER .449Ac	.39	220.0'	463-868		J.W. SHIFFLER .06-.663-.449			777-809											
124	B. DEMKO	.27		391-529																
125	H.&S. WILCOX	.48	101.7'	469-981																
126	S.&S. JOHNS	.51	100.7'	578-533		K. Wilk			703-1358											
127	W.&B. HANNA	.53	100.1'	345-406		W.T.&B.J. HANNA			735-141											
128	W.&F. THRASHER	.95	124.6'	272-243		W.T. THRASHER SEE MAP														
129	D.&W. MUCHMORE OUT OF 1213-087	0.047		582-1105	12-75															
130	P. STEENSEN GUARINO 1/3 INT	.604	166.5'	669-662	11-7-80	2/3 INT D.&C. SCHWAN	.604	166.5'	657-702		D.C. SCHWAN (QCD)	0.604	166.5'	754-144 754-146	3-4-86					
1214-001	R.&B. WALTER	.54	100.0'	629-1253		R.J.&J.M. GAHR	0.54	100.0'	764-1277											
002	R.&M. DICKASON	.43	99.7'	520-685		MA. DICKASON			709-1076		M&K. DICKASON	.43	99.7'	926-341	12-18-92	H.R.&K.M. PIERCE	.43	99.7'	935-488	4-9-93
003	A.&W. ALLYN 1774	18.8		502-271		ROCKY CELLARS PARTNERS	24.9/18		927-85											
004	R.&J. JUSTICE	.43	132.0'	558-86		E.C.&S.M. LAWRENCE	0.43	132.0'	766-137											
005	P.&L. POPE	1.15	139.9'	291-264	661-944	L.R. POPE SEE MAP					D.H.&L.J. BOWYER	1.15	139.9'	909-819	7-14-92					
006	H. WICK	.54	115.5'	562-978	5-20-74															
007	S. LYNN	.56	93.9'	607-882		R.B. LYNN			703-902		J.&J. FORNAS SEE MAP									
008	R.&D. MORGAN 0.93 0.02	.94	120.0'	552-1021																
~~009~~	VILLAGE OF CHARDON	11.68		532-1075																
~~010~~	" "	.67		143-227																
011	W.&D. ALLYN & A.&G. ALLYN	6.46	866.3	326-276		*COMBINED W/003														
012	R.&D. MORGAN	.27	35.0'	552-1021		R.O.&E.D. MORGAN			1038-102	1-10-96										
009013	CHARDON VILL.	102.70		532-1075																
014	" "	1/4Ac		206-419																
010015	" "	2.30		143-227																
016	" "	.97		" "																
* 003-1	R.J.&M. GIFFELS	.6958	163.7	723-503	10/10/84	W.R.&S.W. HOAG	.6958	163.7	883-152	9-23-91	D.E. LOWE	.6958	163.7	1118-1		D.E. Lowe & B.H. Lowe	.6958	163.7	1132-453	12-1-97
* 003-2	R.&J. JUSTICE	.36		723-592	10/11/84	E.C.&S.M. LAWRENCE	0.36		766-137											

SEE MAP

SEE MAP

12-12

1112-007 PARCEL #1 4.23Ac

1112-008

LOT 130

21.91Ac PARCEL #2

VOL 25-69 INC. 1008-538

C.N. ECKERTSON 816-810 822-450 059 .82Ac 1061-876

002 D.A. & L.M. NELSON 1060-416 2Ac

049 070 180' 200.0 18' ASPHALT DRIVE 14-89 COLONIAL PARK CONDO'S.

000 CEMETERY .25Ac 13/13A 13/14 13/13A

051 15/A 15/B 130.54 810-1218 052 1Ac R.T. & M.R. SCHMUCKER

B. & E.D. of the CHARDON LOCAL SCHOOL DISTRICT

NORTH ST. RT. 44

BRIDGEWATER DEV. 1008-538

PHASE 2-PAR.C BLDG 35 VOL 24-32

BRIDGEWATER VILLAGE CONDOMINIUMS

PH#5-C BLDG 11 .142Ac VOL 25-69

PH#5-B BLDG 10 VOL 25-108

PH#5-A BLDG 9 .513Ac VOL 25-108

PHASE 2 PARCEL B BLDG 8 VOL 24-32

001 C .16Ac BLDG 7 PH#3 VOL 24-76

VOL 25-1 C PHASE 4 BLDG 6 .208Ac

B .19Ac BLDG 5 PH#3 VOL 24-76

PH#5-B .259Ac

PH#5-A VOL 25-69 .252Ac BLDG 4 BLDG 3

VOL 24-76 A .24Ac BLDG 2 PHASE 3

PH-4-A BLDG 1 .369Ac VOL 25-1

247.69 003 713.4

PH#5-D BLDG 38 .165Ac VOL 25-69

BRIDGEWATER PHASE 1 VOL 23-88

PH#3 BLDG 69 VOL 24-76

VOL 24-32 BLDG 70 .1513Ac BLDG 71 PH#3

PH-4-B BLDG 73 .164Ac VOL 25-1

VOL 23-88 BLDG 74 PHASE 1

25-69 PARCEL #1 .1673Ac VOL 23-88

VOL 23-88 PHASE 1 - 2.902Ac

LANE

003-1 .43Ac R & A CHESLER 1025-1329 310.93

001004

BRIDGE WATER DEVELOPMENT 1008-538

PARCEL #2

~~24.6646Ac~~ ~~VOL 23-88~~ ~~VOL 24-76~~ VOL 25-1

~~VOL 24-32~~ NOW ~~24.2234Ac~~ 22.78Ac

~~22.10Ac~~

116.70 109.5 2090.88

CHIMNEY RIDGE 004

005 394.44 404.62 403.62 R. & J. HURWITZ 787-516 1.94Ac. 351.98 351.98

006 455.8

007 363.0 396.0 57.2 1016-209 I.R. HARLAN & M.H. NELSON

053 247-399 51.12Ac Parcel #1

054 .95Ac B.I. HAUETER 992-259 055 708-478 .641Ac 395.95

056 .56Ac 390.0

057 .68Ac 667-1125

058 BSHP PILLA

009

008 412.5

010 231.0 49.5 .19Ac 121.11

011 195 .40Ac 292.38

012 .07Ac 294.92

257 625 90.32

1211-017

KEENEYS ALLOTMENT VOL. 1 - PG. 19

312.0 432.48 66 62 70 60 113.52 99.0 99.0 99.0 99.0 99.0

R. PAINTER 922-57

M. BLEADINGHEISER 1.6 AC.

013 014 015 016 017 018 019 020 021 022 023 024

431.95 431.68 440.68 434.21 438.9 438.9 462.0 462.0 195.07 195.07 189.48

CHARDON BASEBALL LEAGUE, INC.

6.15-1234

C.A. WEIDIG, TRUSTEE 847-125

853-306 INADEQUATE DESCRIPTION

1068-602*

F.M. TINCHER 849-1030

M.V. HAAS 913-195 984-113 1034-403

LOT 99

LOT 100 4.29Ac.

836-1262

LOT LINE

99.0 99.10 89.72 LOT LINE

025 026 027 028 029

L.F.S. PETERSON 809-585

L. WEALE TRUSTEE & C. WEALE 1097-557 610-1048 3-21-97

240.20 245.31 G.R. DREVER TRUSTEE 1055-1144

J.J. ARKO 1020-996

LOT 97

280.5 0.5Ac. 030 E. & M. SCHMIDT 788-158 305.25 203.10 71.5 75.07 17.64

031 032 241.45

85.60

131.0 433.75 66.0 62.0 70.0 60.0 113.52

FIFTH AVE. 50' R/W

033 120.0 034 .275Ac 255-462 190.8 035 .43Ac 286-344 100.0

1312-005 275.0

036 67.5 6 037 67.5 5 038 67.5 4 039 67.5 3 040 67.5 2 041 66.667 042 99.0 043 50.0 044 65.5 045 115.5 046 047 048

B.A. PETERSEN 898-342 898-346 1057-1142

B.C. SMITH 1130-788 1326

T.A. & M.A. OGLE TRUSTEE 1039-579

T.A. & N.A. OGLE CO-TRUSTEES 870-413 1039-387

B. & C. GAGE 796-1275

~~B.C. SMITH TRUSTEE~~

D.A. URSU, JR. & MARJORIE HANAUER

B&O R.R.

ESSEX CORP.

8.644Ac

1211

PARCEL NO.	TRANSFERD TO	AC.	FT. FRT.	VOL. PAGE	DATE	TRANSFERD TO	AC.	FT. FRT.	VOL. PAGE	DATE	TRANSFERD TO	AC.	FT. FRT.	VOL. PAGE	DATE	TRANSFERD TO	AC.	FT. FRT.	VOL. PAGE	DATE
1213-001	A.&B. HAUETER	1.16		239-499		A.&B. Haueter S.S.	1.16		708-499	12/7/83	B.I. HAUETER	1.16		992-259	8-94	SEE MAP				
002	M. FENDRICH		51.00'	657-1096		A.J. McQUISTION SEE MAP					T. FERGUSON	.17	51'	913-123	8-21-92					
003	R.&A. SCHOTT	.17	50.00'	609-198		D.J. BOWMAN	.17	50'	765-153		SEE MAP									
004	D.&M. KIER		50.00'	667-522		MERKER & WAGNER ETAL			738-757	6-4-85										
005	S.&C. McBRIDE 0.17		50.00'	615-1023		SEE MAP*														
006	B.&E. ROY 0.17		50.00'	427-232																
007	J.&E. BARNES	.469		657-1144																
008	M. NIGHTINGLE 0.17			502-881		S.P.&J.M. CUNNINGHAM			1049-1304	4-30-96	SEE MAP									
009	J.&E. BARNES 0.17			657-1144																
010	F.&M. BRETSCHNEIDER 0.17	.20	50.0	478-1		M. BRETSCHNEIDER	.20	50.0	934-543	3-31-93										
011	" "	.16		478-1		" "	.16		"	"										
012	E.&S. LAWRENCE			611-784		P.T. BROWN, Jr. & N.A. BROWN			769-266	9-30-86	N.A. BROWN			876-706	6-28-91	H.H.& A.F. FISHER			878-1145	7-31-91
013	" "	.154	50'	" "		" " "			" "	" "						" " "				"
014	P.&B. KENYON 0.19+0.05	.22	50.0'	629-471	9-1-78															
015	" " 0.03	.034	25.0'	430-498																
016	C.&M. COLEY	.086	25.0'	300-208																
017	" "	.17	50.0'	300-208																
018	BD. OF EDUCATION	2.17		237-262																
019	CHARDON BD. OF EDUCATION	8.52		233-130																
020	" " "		50.0'	237-263																
021	" " "		5.0'	"																
022	" " "		50.0'	237-262																
023	" " "		50.0'	" "																
024	" " "		50.0'	" "																
025	" " "		50.0'	" "																
026	" " "		50.0'	" "																
027	" " "		50.0'	" "																
028	" " "		50.0'	" "																
029	T.&S. KREUZER	.33	120'	647-909	4-2-79	T.R.&S.R. KREUZER	.33	80.0'	726-562	12/5/84	M.&K. BERIGAN *SEE MAP									
030	J.&M. GULLO	.33	80.0'	556-925		J.&M. GULLO	.33		733-456	4-1-85										
031	W.&B. ECKLES	.37	100.0'	491-694		W.D.&B.L. ECKLES	.37	100.0	720-396	10/11/84	B. ECKLES	.37	100'	818-797	9-19-88	SEE MAP				
032	R.E. GRANTHAM	.37	88.6	568-134	7-29-74	S.W. Grantham			704-431											
033	C. PINKSTAFF			615-752	1-26-78	R.S., Jr. & B.A. POST SEE MAP														
034	D. SAFKO			621-49	4-5-78	EE. Hummel			700-723	7-6-83										
035	J.&E. INNERS	.48	100.0'	505-216		J.J.& J.C. CAMPBELL SEE MAP														
036	T.&A. LANG	.419	105.0'	613-1168		A.R. LANG	.419	105'	928-790	1-93										
037	R.&W. LANDIES	.53	126.43	675-435		W. L. LANDIES	.53	126.43	843-684	12-21-89										
038	S. HORNICK	.42	120.00	512-1059																
039	G.&D. DAULER	.48	126.3'	623-794																
040	M.&S. SUHADOLNIK	.43	110.0'	667-1145		M. A. SUHADOLNIK	.43	110'	775-183	12-19-86										
041	L.&E. STOFAN	.46	125.0'	667-1181		J.&B. GREAVES	.376	125.0'	817-1022	9-20-88										
042	R. PIRAS	.44	110.0'	609-27		See map -														
043	A.&L. ALLYN, Jr.	.47	125.0'	591-516																
044	N.&P. CORRIGAN	.683	103.0'	661-278		R.+A. STARKEY	.683		694-729	1-31-83										
045	S.&M. NOBLE	.62	116.0'	509-498		E.S.S., INC. SEE MAP					A.R. SHAMAKIAN SEE MAP									
046	D.&D. KAVELISKI	.67	118.5'	556-379		D.&D. KAVELISKI	0.67	118.5'	753-155	2-14-86										
047	P.&H. JANDSKE	.29	80.8'	665-65																
048	A.&G.&W.&D. ALLYN	.07	57.0'	395-309																
049	" " "	.07	57.0'	395-309																
050	F.&M. JAVORICH	.23		571-1382		T.&M. OGLE	.23		812-871	7-1-88	J.R. OGLE	.23A	20'	925-440	12-10-92					
051	" " 0.17		50.0'	571-1382		" " "		50'	" "	"	"		50'	" "	"					
052	R. BARTLETT 0.17		50.0'	508-597																
053	G.&P. FALLS 0.19		50.0'	345-129		M.S.&P.A. DEISCHL			706-749	11-7-83	SEE MAP									
054	A.&H. NIKKILA		50.0'	254-54		A.M.+H.L. NAKKILA	.188	50.0	718-92	7/2/84										
055	S.N. BELLAMY 0.14		50.0'	551-411		T.&H.N.D. SEVER *			745-411	9-18-85										
056	C.J. STEAD	.08	5.0'	674-1226	6-30-81	C.J. & A. STEAD	0.08	5.0	756-1280	4-28-86										
057	E. STEAD	.17	50.0'	666-452		C.J. & A. STEAD	0.17	50.0	756-1280	4-28-86										
058	R.&G. BAHR 0.19		50.0'	356-133																
059	M. ROSEUM 0.17		50.0'	519-299		R.A.& M.M. ELLIOT		50'	765-1213											
060	C. LUXENBERG ½ INT.	.17	50.0'	629-681	8-31-78	P.B. PROPERTIES	0.17	50.0	756-199	4-15-86	P.B. Prop. & Services	0.17	50.0	1132-565	12-2-97					
061	C. LUXENBERG ½ INT.	.17	50.0'	629-681	8-31-78	P.B. PROPERTIES	0.17	50.0	756-199	4-15-86	" " "	0.17	50.0	1132-565	12-2-97					
062	G.E.&E.M. LEBLANC	.17	50.0'	643-1023		D.L.& K.A. BAIRD	.17	50.0'	1043-564	3-8-96	D.L.& K.A. BAIRD			1084-528	12-12-96					
063	L.&H. TAPPE 0.17		60.0'	220-134	663-892	H. TAPPE SEE MAP														
064	G.&D. FULLER 0.17		60.0'	550-935		D.A. FULLER			705-1140	10-21-83	E.A. BOWLING		60'	916-758	9-25-92	L.J. MOSCOVIC			1062-896	8-5-96
065	J.&J. MORANCIK		60.0'	637-488		K.A. MILLER & J. FARINACCI			730-13	2-21-85	K.W. & V.S. HALL		" "	771-982	11-3-86	K.W. HALL	60.0		879-848	8-8-91
066	W.&G. JANU 0.17		50.0'	220-231		S.J. CLARY		50.0	761-532		SEE MAP									
067	L.&L. SNOW 0.17		50.0'	578-1330																
068	P.A. ADAMS 0.15		50.0'	669-1187	12-17-80															
069	HELEN NEELY 0.14		50.0'	607-1181		J.C. ELLERMEYER JR. & M.L. MUZZANA			904-1023	5-28-92	B.J. BRAYACK		50,'	984-1218	6-15-94					
070	K.&T. KEVER 0.30		50.0'	400-661		E.&T. KEVER		50'	817-797	9-19-88	E. KEVER	50'		818-142	9-23-88	J.A.& K. BERRY			988-1051	7-25-94
071	" "		50.0'	" "		" "		50'	"	"	" "	"		" "	"	J.A. & K. BERRY			988-1051	7-25-94
072	F.&S. MARX 0.17		50.0'	342-157		F.&S. MARX	(731-	1293)	731-1895	3-25-85	R.H. & B.L. MARX		50'	888-770,772	12-6-91					
073	P.&P. URQUHART	.2	50.0'	661-1147	2-1-80															
074	" "	.092	29.5'	"	"															
*675-1 2.14 BL. MARX 1034-127 075	A.&M. STUKEY	1.04	71.80'	257-209		A.E.&M.C. STUKEY	1.042	71.80'	749-337	11-29-85	T.&C. DEL VECCHIO	1.04	71.80'	804-1001	3-7-88					
076	C.&M. BROWN	.70	116.3'	464-663																
077	L.M. THAYER	1.15	174.0'	537-1057	3-28-72	J.A.&S.A. ILERSICH	1.052		740-382	7-8-85										
078	F.&J. WARNER	.04	7.0'	593-1039		F.W. + J.E. WARNER	.04	7.0	721-223	10/11/84										
079	" "	.45	80.8'	" "		F.W. + J.E. WARNER	.41	80.87	721-223	10/11/84										
080	A. ALLYN	.31	77.1'	246-66		A.A. ALLYN, SR, TRUSTEE	.31	77.1'	917-569	10-1-92	A.A. ALLYN, Jr, Trustee ✓	.31	77.1'	1073-141	10/3/96					
081	L.M. THAYER	.13		537-1057	3-28-72	J.A.&S.A. ILERSICH SEE SURVEY	.256		740-382	7-8-85										
082	C. LUXENBERG ½ INT.	0.066		629-681	8/31/78	P.B. PROPERTIES	0.066		756-199	4-15-86	P.B. Properties & Services	0.066		1132-565	12-2-97					

247-399
parcel #1
51.12Ac

1212-053

Bd. of Ed. of the

LOT LINE

CHARDON LOCAL SCHool
DISTRICT

233-130

LOT
132

the CHARDON
BOARD of EDUCATION
8.517Ac.

019

510.40'

60' R/W

VILLAGE OF
CHARDON
1212-053.1
723-1226 .92Ac

parcel #1
247-399

Bd. of Ed. of the CHARDON
LOCAL SCHOOL DISTRICT
51.12Ac

1212-053

LOT LINE

LOT
134

LOT LINE

1212-054
1212-055
1212-056
1212-057
1212-058
1212-060

B.I. HAUETER
001
992-259
708-498
.64Ac

657-1144
007
.469Ac

#2 .329Ac
018
237-262

the Bd. of Ed. of CHARDON LOCAL SCHool
#1
1.84Ac
237-262

450.58'

MEMORIAL DR 60' R/W

CHARDON VOL. 4 PG. 32

50' R/W

A.M. PILLA, BISHOP
667-125
667-1125
.063Ac

T.O. & C.S.
DEL VECCHIO
804-1001
075
.60Ac

MILL RUN PROPERTIES
865-918
.80Ac
097

092

B.L. KIMBREW
1072-563
093
.507Ac
094

095
096

LOT LINE

ALLYND

LOT
112

R.J. & L.M.
LAINO
1028-209
085

A.D. FULLER
1035-05
089

J.J. & J.M. ALVORD
100
881-1239

J.M. PRINCE
587-497 to 499
LOT
114
.601Ac

M.M.M.E. ROHR
0.485Ac
794-111
105
843-818
939-892

C.F.N. KANGAS
120
.361Ac
811-1836

LOT
122
.14Ac

1313-008
1313-009
1313-010 on LN
R & S THOMPSON
.310Ac
1313-011
775-120
1026
1037
.374Ac
P.L. HANSON

MAPLE AVE.

W.J. FIRE II & G.M. YOUNG
1108-226
6-13-97
044

B.C. & N. BUHOLZER
979-532
045
0.6175 Ac.

046

H.E. CLARY TRUSTEES
042
858-878
882-844

043

M.A. & P.J. SUHADOLNIK
865-964
040

041

J. & B. GREAVES
817-1022

A.D. ETAL HERNER
029
0.33Ac

030

C.D. AGINS
854-490
031
.367Ac

032

780-831
033
R. Jr. & B. POST

034

J. & J. CAMPBELL
786-264
035

LOT LINE

AVE.

J.F. & M.A. YOUNG
038

A.R. LANG
036
928-790
.419Ac
1214-002

039

J. & B. GREAVES
817-1022
037
W.L. LANDIES
843-684

BLVD.

G.F. & K.J. WILDEMAN
1084-377
.548Ac
108

109

R.E. & G.A. ARMSTRONG
110
917-1237
.428Ac

M.A. CORWON
1035-529
111
847-302
112
0.398Ac
O.L. Louder

D.J. & D. DIVOKY
117
878-1082
.384Ac

E.G. BURGESS TRUSTEE
1039-809
116

D.T. TAGUM
1085-1190
115

J.J. & K.F. FOGLIN
970-1195
119

LOT LINE

G.T. FAUVER
LOT
115
4-2-97

113

M.W. & K.R.
BENDER
929-1262
114
128
0.95 Ac.

DOWNING DR. 60' R/W

.389Ac
123

124
125
126
127

247-399
Bd. of Ed. of the CHARDON LOCAL SCHOOL DISTRICT
51.12 AC

1212-053

PLAT. VOL. 14 - PG. 15
Par. #1

009013

532-1075
102.70Ac

CHARDON VILLAGE

603.45'

178.2'
154.4'

49.5'

2960.1'
721'

100.0' 6 60.0'

1213-035

001

.55Ac 37 .43Ac 36 .43Ac 35 .45Ac 34

COMMON AREA
ALL LOTS IN 1028-344 - ROCKEY CELLARS PART. INC.

2.956AC

.52Ac LOT 134 .555Ac .63Ac .66Ac

A.D.& C.L. HERBER 1134-442 12-17-97

Kee Builders 1117-104 8-14-97

J.K.+S.C. Citrali 1089-717

32 31 30 29 28 27 26

R.T.R., INC 1030-1178

.47Ac .41Ac .38Ac

151.8

438' 487.9

CORP. LINE

OLD

4504.00'±

HAMBDEN TWP.

NEW CORP. LINE

4506.05'±

CHARDON AVE. 60' R/W

ROCKY CELLARS SUB CHARDON AVE VOL 23-20

J.E+E.C PASTOR 1010-598

002

004

003-2

003-1

1213-037

BASQUIN DR. 60' R/W

91.8 110.0 132.0 182.0 134.44 82.18 82.18 50.31 108.0' 108.0 139.47 139.4 66.5 146.9

W.R.+S.W. HOAG 883-152

D.E. Lowe +G.H. Lowe 1132-453

163.67

M.+J.J. PERRICO 1066-690

.6958Ac

19 .48Ac

A.D.+M.A. PERRICO 1075-837

20 .43Ac

ARTHUR D. APPELUSO 1005-395

J.+K. YATES 1130-1091

21 .44Ac

M.C. JAHANGIRI & F.J. OMIDI 1104-1051 5-16-97

22 .41Ac

23 .40Ac

24 .36Ac

N.+H. FITZPATRICK 1089-715 1105-83

25 .51Ac

ROCKY CELLARS PART. INC

ROCKY CELLARS PART. INC

1213-110

1213-111

1213-112

214

216

005

D.H.+L.J. BOWYER 1.154 Ac. 909-819

006

007

J.+J. FURNAS 0.558Ac. 787-660

100.0' 104.87 110.76 119.05 173.9

I.W.+V.E. McFARLAND 1081-77 .49Ac

D.L.+K.E. RUBBELKE 982-56 .416Ac

D.G.+K.D. COURTNEY 968-457 .454Ac

RTR, INC 1105-1333 .44Ac

N.H.+M.L. WHEELOCK 1130-530

LOT 140

B.J.+D.E. Inman 1135-454 1135-219 1135-889 10/15/97

13 .358Ac

12 .358Ac

11 .348Ac

10

ROCKY CELLARS SUB. AMENDED PLAT PHASE 1 VOL 23-22

VOL 25-106

SEE 1314

DOWNING DR. 60' R/W

DOWNING DRIVE

1213-128

008

012

D.J.+M. KARASEK 1 966-478 .65Ac

2 .39Ac

3 .39Ac

4

PHASE 2 VOL 25-104

637' 655.9'

2.206AC

1314-017

Par. #3
2.30Ac
CHARDON VILLAGE
143-227

010015

Par. #2
CHARDON VILLAGE
278-612
4Ac
014

Par. #4 016

143.22' 147.6'

CORP. LINE

956.60'±

PARCEL NO.	TRANSFERD TO	AC.	FT. FRT.	VOL. PAGE	DATE	TRANSFERD TO	AC.	FT. FRT.	VOL. PAGE	DATE	TRANSFERD TO	AC.	FT. FRT.	VOL. PAGE	DATE	TRANSFERD TO	AC.	FT. FRT.	VOL. PAGE	DATE
1309-001	L.R. BOSTWICK *	68.9	454.0	513-454		G. TIBER (check 004)	7.062		657-862		(001: Remainden in Roadway)	2.534A								
	G. O. BOSTWICK			502-84					657-864											
	M.T. WEARD			537-526																
002	CHARDON VILL.	.53	158.1	515-451																
*003	SAME as 1309-001	29.38		10-61		M.T. WEARSCH (QCD)	29.38		670-1232		BP Cseplo			844-437	1-11-90					
*004	" "	7.06		10-61		GEAUGA FITNESS & RACQUET CLUB	7.062		661-672		See Map									
*005	See Map "	12.32		"	split into:	008, 009, 010, 011														
006-1 *006	" "	6.08		"		V.-CON WELDING & FABRICATING Co. 30 ac	6.076		585-1224 585-1228	MAR. '76	See Map 13-9									
*007	" "	3.72		"		A. Lang & R. Sivete 599-1024	3.72		599-1626		W. Lang	3.72		653-368	8/22/79	ANN M. LANG			729-348	1 FEB. 85 SEE MAP
*008	M.T. WEARSCH	3.084		611-1232		LANG Distributors Corp	1.54		613-761		I.C. WEARSCH % INT.			676-1232						
*009	Parkway Co.	3.093	204	623-1085	625-1290	WHEELING TRUEING TOOL CO.			661-1216		C.D. & L.J. - COATES	3.09	204'	814-265						
*010	Parkway Co	3.103		625-1298		ELASTOCHEM			669-565	N-3-80										
*011	TES CAIN	3.041	1.99	631-925		R.E. Cseplo	3.041	1.99	689-626	9-14-82										
012																				
1310-001	P. & H. MERKEL	15.5		480-154		J. & M DiFini	15.53		653-896											
002	EVANS REALTY ASSOC.	1.841				CENTER SIX CORP.	1.841		775-921	12-29-86	See Map (used in S/division									
1311-001	J.H. SINES INC	1.0		520-885																
002	R. POGORZELSKI	2.68	172.6	237-102		F.A. Jr. & Rev. M.S. & F.W. DYRCZ	2.68	172.6	643-402		F.A. DYRCZ	2.68	172.6	721-231	10/11/84					
003	A. B. S. SALES CO. 9.65 + 1.00	10.6		480-582		AYRSHIRE DEVEL.	9.061		619-1238	3-31-78										
	" " "																			
005	P.L. HAMBLETON	1.38	149.9	519-708		W. & S Rudy	1.38	149.9	519-707	9/26/72										
006	M. & H. FREIDMAN 10.00 + 6.46	16.31	562.1	532-908		M. & H Friedman Co.			712-37		THE FOX RUN LTD. PARTNERSHIP	2.985		890-1070	1-8-92	M & H. FRIEDMAN (970-667-671)			970-674	
007	T. PRATELY	1.04	150.0	502-206																
008	" "	1.3	128.0	502-208																
009	G. & B. LITTON	1.16	204.0	299-12		L. & F.D. LUITHLE & R.J. & S.D. VISTA	1.16	204.0	576-1387	6-27-75										
010	A.D. GROSSMAN & D.L. CALVIN	2.22	205.7	459-98		ULE CO.	2.22	205.7	559-1139	3-16-74										
011	" " " "	1.79	116.4	453-612		ULE CO.	1.79	116.4	559-1137	3-16-74										
Split see map 012	M. SPILKY	9.47	150.0	550-72		7620 ASSOCIATES	9.47	150.0	574-402	1-30-75	A.D. Wolfcale Jr. Trustee	9.47	150.0	576-702		} SPLIT MORGAN DEV. INC. MAP SEE for split				
013	" " / D.38	.408	60.0	550-72		" " 0.38	0.41	60.0	" "	" " "	" " " "	0.41	60.0	" "						
014	" "	.51	146.0	553-409		" "	0.51	146.0	" "	" " "	" " " "	0.51	146.0	" "		828-413 14.778 Ac				
015	WEDGEWOOD PLAZA	.59	200.0	537-391		D.B. Van Ostrand	0.59	200.0	589-349	6-76	D & T. Enterprises			709-154						
016	D. B. VAN OSTRANO	1.54		443-79							" "			709-154						
017	M. McGREGOR	.5		208-131		*			726-1025	7 DEC. 84	M. McGREGOR, et al			891-179	1-13-92					
018	P. J. & L.H. SIDOTI	.34	50.0	538-936		J. & P. Gamiere $76,000 1094-963	.34	50.0	576-836											
SPLIT * 019	M. SPILKY	3.69	210.2	550-71		7620 ASSOCIATES	3.69	210.2	574-402	1-30-75	A.D. WOLFCALE, Jr. (TRUSTEE)	3.69	210.2	576-702		(Split to D&T ENT 805-836840 .058 AC)				
020	S. & D. ZOSZAK	.27	88.0	263-44		D.A. JASTROMB	.27	880	688-720	8-26-82	See Map									
021	V. & B. BURWELL	.36	127.0	277-84		V. & M. Burwell Jr.	.36	127.0	597-91		V.V. BURWELL JR.	.36	127.0	681-1328						
022	? Δ PARCEL	0.16																		
*023	W. & G. TIMKO	1.0	170.1	423-894	4-	G. Timko	1.0	170.1	574-850		W.J. Smith	1.0	170.1	593-1065		W.J. Smith	1.0	170.1	716-57	5/29/84 *
024	L.L. MAYLE	1.0	139.4	491-649																
025	E. & B. KNAPP	1.0	116.2	226-96		E. KNAPP				657-465	VIRGINIA SIDLEY	1.0	198.	671-62		DEER REALTY, INC.	1.0		755-801	4-2-86
026	B.A. KNAPP	1.0	101.3	435-991		" "				"	" "			"		DEER REALTY, INC.	1.0		755-801	4-2-86
027	C.E. KNAPP.	6.61	198.0	195-220		Grand River Hardwood	6.61	1980	587-1024											
*028	FOODPLEX INC.	1.73	269.2	553-1318		V. GIGLIOTTI	1.738	269.2	647-592		COUNTY NATIONAL BUILDING COMPANY	1.738	269.2	647-595		BANK ONE OF NORTHERN OHIO	(686-1144)		686-1294	6-29-83
029	W. & C. FISHLEIGH	2.25	200.8	551-804		W. FISHLEIGH			678-854											
030	THE MENTOR LUMBER CO	1.29	100.0	453-389																
031	" " " "	3.06		453-389																
032	" " " "	.23	100.0	453-389																
033	Peoples S.&L. Co.	.332		578-241		RE-RECORDED	.332		578-363		MORGAN DEV. INC	.332		800-551	801-281					
034	1ST NAT. BANK OF BURTON	.493		578-368		BOARD OF GEAUGA CO. COMMISSIONERS	0.993		582-1	'75										
035	R. DICKINSON	7.64	956.74	578-732		LK. ERIE COLLEGE	7.64	956.74	801-1066	12-30-87	TRIAX Co.	7.64		819-548	10-14-88					
036	The Mentor Lumber Co. 8.80.	6.76	22.00	587-930	4-29-96				686-1144 & 1165	6-25-82	G.M.H.A.			692-1075						
037	N. Borkowski Trustee			633-385		TRANSCON BUILDERS, INC.														
						* ROSALIE M. HENDERSON 1/12														
						MARVEL B. SCHAFRIK 1/12														
						MARION ARTZ 1/12														
* 028	R.C. HUGHES & K. LYERLY	1.738	269.2'	746-1097	1985	D & R. YERT	1.73	269.2'	821-628	11-21-88										
* 019.1	D & T ENTERPRISES	.058		805-836840	1988															
012	7620 ASSOC	4.389		828-413	1989															
013	C & W J Smith See Map																			

1311-012-013-014-019-14.778 Ac
1411-005-006-007-009.1)

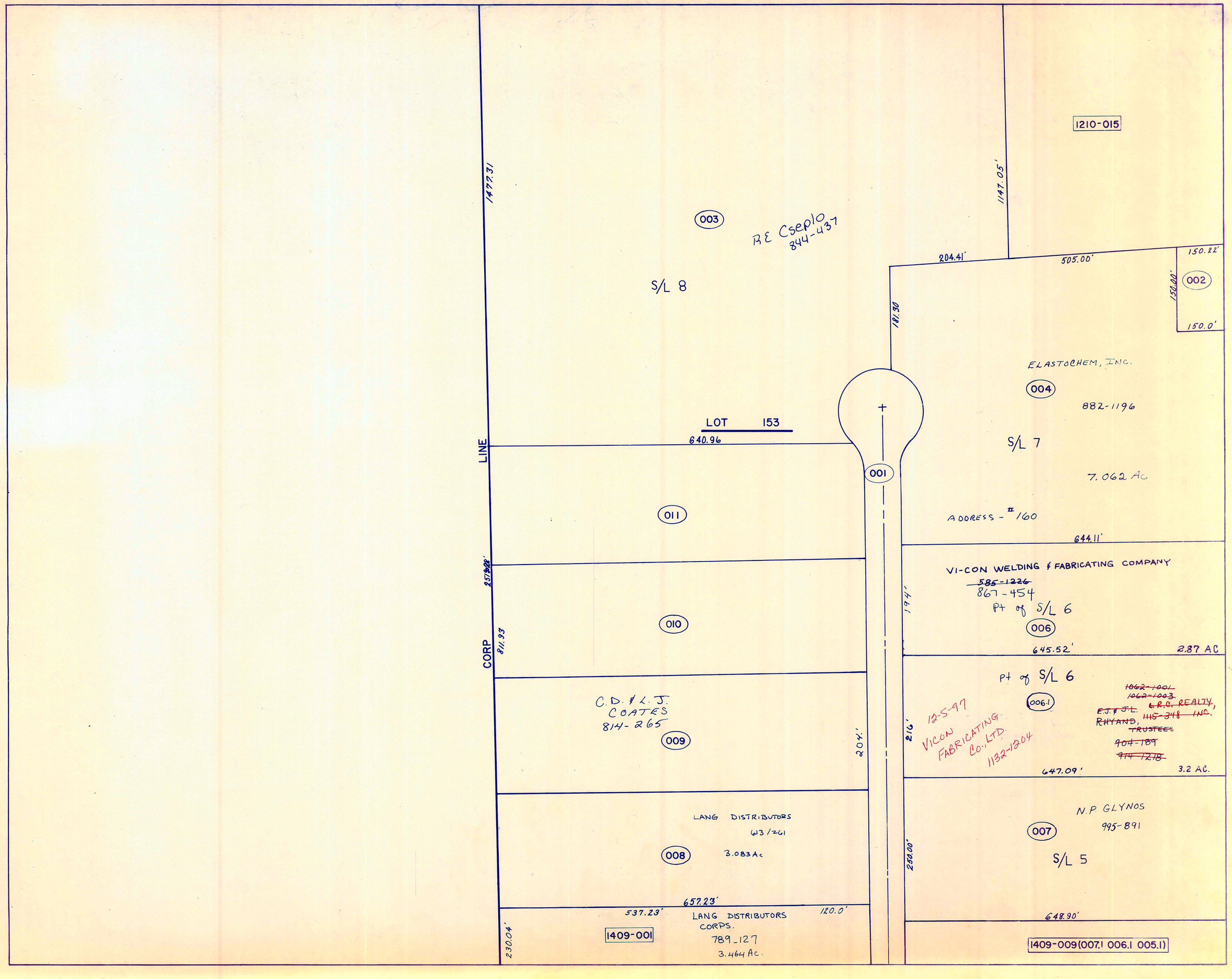
1210-015
1477.31
1147.05'
003
RE Cseplo
844-437
S/L 8
204.41'
505.00'
150.22'
002
150.00'
150.0'
181.30
ELASTOCHEM, INC.
004
882-1196
LOT 153
640.96
S/L 7
LINE
001
7.062 Ac
011
ADDRESS - #160
644.11'
VI-CON WELDING & FABRICATING COMPANY
~~585-1226~~
867-454
Pt of S/L 6
194'
010
CORP
811.93
006
645.52'
2.87 AC
Pt of S/L 6
006.1
~~1062-1001~~
~~1062-1003~~
~~E.J. & J.L. RHYAND, TRUSTEES~~
~~L.R.C. REALTY, 1115-348 INC.~~
~~904-189~~
~~914-1218~~
12-5-97
VICON FABRICATING CO., LTD.
1132-1204
C.D. & L.J. COATES
814-265
009
204'
216'
647.09'
3.2 AC.
LANG DISTRIBUTORS
613/261
008
3.083 Ac
N.P. GLYNOS
995-891
007
S/L 5
250.00'
657.23'
537.23'
120.0'
LANG DISTRIBUTORS CORPS.
789-127
3.464 Ac.
1409-001
230.04'
648.90'
1409-009(007.1 006.1 005.1)

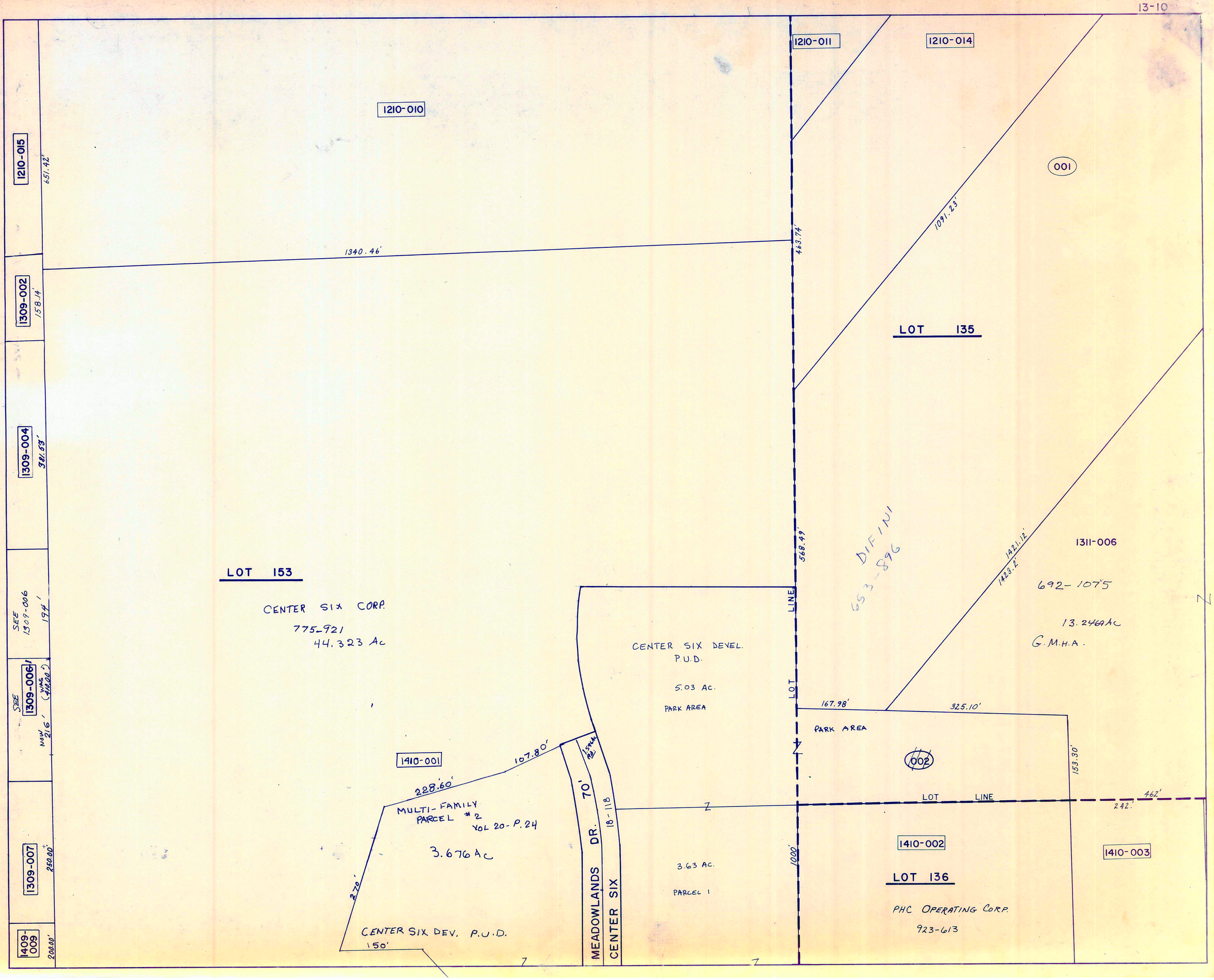
1210-015
651.42'
1309-002
158.14'
1309-004
381.53'
SEE 1309-006
194'
SEE 1309-006
NOW 216'
(WAS 410.00')
1309-007
250.00'
1409-009
200.00'
1210-010
1340.46'
LOT 153
CENTER SIX CORP.
775-921
44.323 Ac
1410-001
107.80'
228.60'
MULTI-FAMILY PARCEL #2
VOL 20-P.24
3.676 Ac
270'
CENTER SIX DEV. P.U.D.
150'
MEADOWLANDS DR. 70'
CENTER SIX
18-118
CENTER SIX DEVEL. P.U.D.
5.03 AC.
PARK AREA
3.63 AC.
PARCEL 1
1210-011
1210-014
463.74'
568.49'
LOT LINE
1091.23'
001
LOT 135
DIFINI
653-896
1421.12'
1423.2'
1311-006
692-1075
13.2469 Ac
G.M.H.A.
167.98'
325.10'
PARK AREA
002
153.30'
LOT LINE
462'
242'
1000'
1410-002
LOT 136
PHC OPERATING CORP.
923-613
1410-003

1310-001

1 Ac J.H. SINES INC. 520-885

001

CENTER ST. RD 930-7.72

EASEMENT

520.7'

F.A. DYRCZ

002

721-231

2.68Ac

W.L. & J.M. RUDY 631-94

005

1.388Ac

035

TRIAX CO.

819-578

7.64Ac.

003 4.061Ac 619-1238 AYRSHIRE DEV.

609.18'

463.45'

15.53Ac J & M DIFINI 653-896

1420.14'

349.5'

400

The MARVIN FRIEDMAN + HARRY FRIEDMAN CO. 970-667 970-671

006

MARVIN FRIEDMAN & HARRY FRIEDMAN 970-674

149.95'

122.6'

562.15'

100'

194.01'

198.91'

58.98'

267.3'

155.46

105.3'

88.38

77.055'

755-801

020

.27Ac

021

.36Ac.

T.C. ACTON 963-313

J.A. LAWRENCE 1102-500

C.W.J. SMITH

~~716-57~~ ~~850-947~~ 4-29-97

023

1 Ac.

B.R. WEARSCH + D.M. DODGE

024

862-181 1Ac.

025

DEER REALTY

1.994 Ac

026

~~SAND RIVER HARDWARE~~ ~~557-1024~~

027

J.T. OSBORNE - ~~1/2~~ INT. EDMUND CORP. - ~~1/2~~ INT. 1096-1099 1105-27 5-19-97

6.61 Ac

3-25-97

LOT 135 33853'

LOT 101

The MENTOR LUMBER Co. 6.16Ac 557-930

036

2.985Ac

370.35'

T. PRATELY 502-206

007

1.04Ac

457.70'

T. PRATELY 502-208

008

1.3Ac

394.12'

392.89'

110.5'

88.69'

88.0'

127.6'

160.0'

178.26'

170.1'

ST.

304.69'

139.4'

412'

90'

10'

25'

103'

G.M.H.A.

037

692-1675

13,2169Ac

478.7' L of LUITHLE R.S. 5' VISTA

009

576-1387

1.16Ac

663.93'

77.47'

532.21'

137.88'

307.76'

GLE CO. ~~559-1139~~ 4-29-97

010

G.A. YOUNG - 40% INT. & A. & D. GROSSMAN - 60% INT. 1102-527

PAR #2

2.22Ac

786.85'

GLE CO. 559-1137 1102-527

011

1.79Ac

PAR #1

559-1137 (M. FORREST)

116.4'

849.2'

849.35'

330'

330.1'

329.92

245.16'

255.11

Parcel D 4.329Ac

012.2

1128-1031

828-413

~~7620 ASSOC.~~ 82.8-417

MAPLE LEAF PLAZA, LLC

~~7620 ASSOC.~~ 828-413

1128-1031

Bd of Geauga Co Comm.

034

582-1 .493Ac

MORGAN DEVELOPMENT, INC. 1.264 Ac.

012.1

794-336 to 341

116.2'

260.75'

101.31'

116.41'

198.0'

99' R/W

150'

60'

269.27'

150.13'

1.73

246.4'

240.95'

446.0'

028

D & R. YERT 821-628

029

THE MENTOR + SUPPLY CO 857-677 2.25Ac

453-389

030

031

428.8'

LOT 102

LOT LINE

375'

1.29Ac

3.06Ac

The MENTOR LUMBER Co.

350'

EASEMENT

295.05'

145.71'

146.24'

149.34'

709-154

032

1.23Ac

100'

100'

033 .332Ac 801-281

015

D+T ENT. #2 .674Ac

99'

130'

176.17'

120.22

71.78

210.22'

302.50'

.058Ac

D+T ENT.

805-836 to 840

456.63'

362.81'

LOT 135 571.5 573.160

325.65'

100.0'

1114.5' LOT LINE

450.0

14.778Ac

1311-012-013-014-019-1411-005-006-007.1-009.1

~~7620 ASSOC.~~

MAPLE LEAF ~~PLAZA~~, LLC 1128-1031

828-413 to 416

016 D+T ENT. #1 709-154 1.54Ac

M. McGREGOR, et al 891-179

017

018

1411-019

CHERRY AVE. 66' R/W PLATS 10-29

MAPLES ASSOCIATES LIMITED PARTNERSHIP 969-719

1411-001

7.493Ac

~~H~~ DOMBEY 368-16 1120-1133 6.59Ac

& A.T. DOMBEY 1093-410 2-25-97 1126-1107

1411-002

.73Ac 1120-1133

319.6'

735.99'

378.68'

PRYATELY

295'

300'

1411-013

See Map 1310

13-12

B.&C. GAGE 796-1275

1212-047 — 013 — K.S. BROWN 964-154 — 1063-462 — 344.8 — 94.94
014 — 70.0
015 — J.M. CLARK 924-532 967-926 — 35.0
016 — 55.0
017 — 55.0
LOT LINE — 346.5 — 165.0 — 50.0 — 1313-027

1313-028 — 1
LOT LINE — 406.0 — 123.75
W&L ARTIN — 036 — 511.5 — .40A — 1312-029 — 42.0
055 — C.R.& K.S. KNOTTS 910-507 — 211.5 — 211.5 — 300.0 — 80.0 — 80' — 2 — 1313-031
511.5

3 — 1313-032
LOT LINE 511.5 — 142.0
R.J. SLAYMAKER — A.M. HILL — ~~933-880~~ — 1313-033 — 55.0 — 249.1
J.E.&L. STANLEY 1121-434
4 — 1313-034
LOT LINE — 132.0
1313-035 — 414.0 — 97.5 — 66.0 — 981.75
056 — 100.5 — 66.0
5 — 1313-036
LOT LINE — 313.5 — 1980
057 — 115.5 — 165.0 — 6 — 99.0 — 058 — 165.0 — 7 — 99.0 — 198.0 — 1313-037 — 79.1
8 — 065 — 230.6 — 115.82 — 1313-038 — 9 — 51.7
066 — 49.5 — 067 — 80.0
LOT LINE — 198.1 — 189.05 — 34.2

1212-032 — 1.50Ac — LOT 100 — .50A — 223-423 — 003 — 1.0 Ac — 223-423 — 004
1212-033 .275 255-462 — .56Ac 254-198 — 001 — 203.3 — 120.0
1212-034 .43Ac 286-344 — .61 266-266 — 002 — 202.1
1311-003 — 1.55 Ac — 888-187 — CO.
LOT LINE — 200.0 — 118.8 — 463.45' — 328.59' CHARDON RUBBER
018 — 1.38Ac — 019 — .66A — 020 — .87Ac — LOT 101 — 200.0 — 118.8
SIXTH AVE. 50' R/W
1311-036 — 380.7 — 021
LOT LINE — 823-821
R.J.L. PROP. INC. 823-821
1.335Ac — 633.98' — 314.4 — 2.39Ac
1311-031 — 207.74' — LOT 102 — W.P. TOBBE — 022 — 1.1 Ac — 130.0 — 350' — 245.92' — L. PETRONZIO 807-853 — 1650 — 023 — 1.8611AC — 260' — 264.70 — 50.0
024 — 114.7 — 55.0 — P.E. SCHWENKE — 1147-1 — 55.0
025 — 114.7 — 55.0 — 55.0
026 — 114.7 — 847-129 847-130 — 887-22 — 349.66 — 149.04 — 149.04
027 — R. Weidig 1/8 IM 114.7 C.C. Weidig 1/8 IM — 887-22 — 103.4 — 103.4
847-132
50' R/W
WASHINGTON ST.
LOT LINE — 247.05 — 330.0 — 100.0 — 100.0
005 — 2.11Ac — 006 — 037 — 035 — 034 — 150.0 — 150.0 — 033 — 032 — 031 — 144.9
LOT 57 — 030
LOT 58 — 040 — 041 — 562.7 — 572.8 — 562.7 — 1037-1326 G.F., III & J.S. WEISENBACH
LOT 59 — 044 — 104.92 — 045 — R.A. MAUCK, JR 988-284 — 91.8 — 105.25 — J.F. RADICH 788-640 — 042 — .307Ac. — 043 — 988-284 — 264.0 — .55Ac. — 91.08
LOT 60 — 051 — .576 S.T.O. CARNEGIE 982-415 — .201Ac — 66.5
LOT 61 — 052 — 0.1384 — 828-784 — 62.0 — 0.32 Ac. — 053 — 230.0 — 230.0 — CHELMSFORD PROP. INC. — 60.0 — 74.25
VILLAGE SQUARE CONDOS VOL 14-94
LOT LINE — 76.5
054 — 74.25
LOT 62 — 095 — 094 — 900-216 — 093 — 1079-17 — 71.0 — 097 — 096 — 710 — 10Ac
LOT 63 — 092 — 091 — D.E. PROTS, JR. E.A.L. NEMCIK 875-866 991-2 — 1.00Ac — 200.0
LOT 64 — 090 — 089 — 088 — 165.0 — 66.0 — 66.0 — 835-824 — .25Ac. — 984-945 — A.F.K. DALLAND
LOT 65 — 087 — T.W., Sr & S.K. SELL — .33Ac. — 914-1322 — 1650.0 — 086
LOT 66 — 085 — 084 — J.R.K. CORRIGAN 959-223 759-221 — 99.0 — 82.5 — 66.0 — 74.25 — M.F.K. STONE 792-117
1079-17 — T.K.D. PROPERTIES LTD
WASHINGTON POST DEV. CO. — 900-216 — 135.0 — 136.0 — 100 — 900-216 — 80.0 — 135.0 — 101 — 950.0 — 99 — 931-515 — 50.0 — 135 — STIVERSON — 98 — 798-160 — .15Ac — 135.0 — E.S. HOWARD
WASHINGTON POST DEV. CO. — 900-216 — 102 — .22Ac — 152.36 — 801-150 — 165.5 — 103 — 84.0 — 66.0 — 60.0 — 105 — 183.95' — 285.45' — 805-170 — .953Ac — 104 — 184.47 — 88.02' — 4.25' — 60.0
WASHINGTON POST DEV. CO. — 1006-1185 — .719Ac. — LOT 103 — 467.41 — 316.5 — 96.4
CIANFAGLIONE ENTERPRISES, INC. 800-442 — 1.084Ac — 1412-001 — 1412-002 — 1412-003
1311-018 — 1411-019
GEAUGA COUNTY COMMISSIONERS 130-287 — 106 — 1.0A
L.W. HANSON 798-173 — ~~949-289~~ — 107 — 5-29-91 — 1026-1039 — .631A
GOODYEAR PROP. LTD 1106-481 5-19-97 1130-1163
1412-020 — 1412-021 — 1412-022 — 1412-023 — 1412-024 — 1412-025 — 1412-026 — 1412-027 — 1412-028 — 1412-029 — 1412-030 — 1412-031 — 1412-032 — 1412-033 — 1412-034 — 1412-035 — 1412-036
R.F.S. POWELL 792-640
NETWORK MGMT. CORP.
CENTER + STREET 99' R/W
ALLEY
1821 — 366 — P&M JOINER — 21 — 22 — N LINE — 40.0' — 68' — 55.0 — 94.5 — 75.9 — 071 — 072 — 073 — 074 — 075 — 076 — 077 — 078 — 079 — 080 — 081 — 082 — 083 — 084 — 085 — 086 — 087 — 088 — 089 — 090 — 091 — 092 — 093 — 094 — 095 — 096 — 097 — 098 — 099 — 100 — 101 — 102 — 103 — 104 — 105 — 106 — 107
1980 B.G. BASEL & S.M. STEWARD BASEL 991-15 — 9.19-245 — M.E. ARENAKI 9.19-245 — 1069-211 — 1044-525 — 1412-030 — 1412-031 — 23

PARCEL NO.	TRANSFERRED TO		AC.	FT. FRT.	VOL. PAGE	DATE	TRANSFERRED TO	AC.	FT. FRT.	VOL. PAGE	DATE	TRANSFERRED TO	AC.	FT. FRT.	VOL. PAGE	DATE	TRANSFERRED TO	AC.	FT. FRT.	VOL. PAGE	DATE
1312 - 001	CHARDON RUBBER CO.		.56		254-198																
002	CHARDON RUBBER CO.		.61		266-266																
003	CHARDON RUBBER CO.		.50		223-423																
004	CHARDON RUBBER CO.		1.00		223-423																
005	BALL BROTHERS CO.		2.11	330.0'	435-748																
006	W.G. RIMES		.63	100.0'	665-950	7-1-80															
007	G. + W. CARTAGE		.35		845-1305																
008	E. PETERSON	.33	.34		278-217																
009	D. + C. MEEKS		.33		576-66																
010	K.L. + N.A. RARICK		.33		578-1099																
011	L. + M. FERRELL		.33		709-404																
012	T.A. + M.A. OGLE		.33		719-294	7-25-84	T.A. & M.A. OGLE, Co-TRUSTEES			1039-583	1-26-96										
013	J. + K.S. BROWN		.70	95.11'	964-154	12-3-93															
014	J.R. TINCHER		.26	70.0'	719-1296	10-11-84															
015	J.M. CLARK		.34	55.0'	967-926																
016	P.H. + D.M. HUGERSHOFF		.50	55.0'	733-119	3-29-85															
017	R + D NUNNALLY		.47	55.0'	734-1059	4-3-85															
018	CHARDON RUBBER CO.		1.38	200.0'	192-514																
019	CHARDON RUBBER CO.		.66		192-514																
020	CHARDON RUBBER CO.		.87	291.5'	192-514																
021	R.J.L. PROP INC	2.34	2.39	300.0'	823-821	10-30-88															
022	W.P. TOBBE		1.10	50.0'	741-675	7-23-85															
023	T PRVATELY	0.50	.34		502-206	4-17-69															
024	M.E. BUTLER		.1445	55.0'	905-313	6-1-92															
025	L.D. CROW		.1445	55.0'	770-390	10-8-86															
026	C. WEIDIG		.39	155.7'	847-129																
027	C. + C. WEIDIG		.27	103.4'	847-132																
028	UNITED STATES POSTAL SERVICE		.3924	72.0'	715-898	5-23-84															
029	UNITED STATES POSTAL SERVICE		.4111	73.92'	714-1236																
030	UNITED STATES POSTAL SERVICE		.83	247.05'	717-81	6-15-84															
031	UNITED STATES POSTAL SERVICE		.25	75.0'	717-81	6-15-84															
032	G.W. CARTAGE		.38	100.0'	845-1305	2-15-90															
033	G.W. CARTAGE		1.13	100.0'	845-1305	2-15-90															
034	G.W. CARTAGE		.17	50.0'	845-1305	2-15-90															
035	G.W. CARTAGE		.81	90.0'	845-1305	2-15-90															
036	W + L ARDIN		.40		722-958	9-26-84															
037	G.W. CARTAGE		.18	50.0'	845-1305	2-15-90															
038	G.W. CARTAGE		.33		845-1305	2-15-90															
039	G.W. CARTAGE		.49		845-1305	2-15-90															
040	UNITED STATES POSTAL SERVICE		1.14	88.4'	717-81	6-15-84															
041	R + D. ARMBRUSTER		1.03	78.0'	817-1016	9-20-88															
042	J + F RADICH		.307		788-640																
043	Y.E. MULLEN	.26	.55	91.08'	836-470		T.J. + Y.E. MULLEN			1112-1276	7-15-96										
044	J. + F RADICH		.48		683-1228	3-26-82															
046	J. + F. RADICH		508		683-1228	3-26-82															
047	G + W. CARTAGE		.58		845-1305	2-15-90															
048	G. + W. CARTAGE		1.50		845-1305	2-15-90															
✓* 051	A.P. + O.L. CARNEGIE		.24		982-415	5-20-94															
052-1 + 053	CHELMSFORD PROP. INC		.32	60.0'	828-784																
054	R + D.J. MOSES		1.67	74.2'	769-124	9-29-86															
055	C.R. + K.S. KNOTTS		.39		910-507	7-23-92															
056	L + R RITONDARO	.66	.45		460-101																
057	L + R RITONDARO	.37	.44		460-101																
058	L + R RITONDARO	.25	.38		460-101																
059	B.F. + O.T KOVACH		.13	35.0'	983-68																
060	R. RITONDARD		.17	45.0'	780-400																
061	K.R. SARANEY		.17	45.0'	889-1122																
062	J. + C. HEDRICK		.19	49.0'	700-44	6-29-83															
063	D.J. CANNATO + J.A. McPEAK	.06	.13	34.6'	967-1301	1-3-94															
064	L.J. DOLAN, TRUSTEE	.06	.075	33.3'	1007-175	2-2-95															
065	CHARDON SAVINGS BANK		.674	65.67'	484-864																
066	CHARDON SAVINGS BANK		.04		484-864																
067	CHARDON SAVINGS BANK		.04		484-864																
068	CHARDON SAVINGS BANK		.19	49.5'	484-864																
069	CHARDON SAVINGS BANK		.20	55.5'	484-864																
070	ASSEMBLIES OF GOD		.17	75.9'	395-26																
071	G.C. COMMISSIONERS		.07	31.0'	519-765																
072	G.C. COMMISSIONERS		.08	40.0'	551-468																
073	G.C. COMMISSIONERS		.05	25.0'	553-808																
074	G.C. COMMISSIONERS		.05	25.0'	491-584																
045-1	R.A. MAUCK, JR		0.588	30.0'	988-284																
050-2049-1	A. + O. CARNEGIE		.200	56.0'	982-415	5-20-94															

PARCEL NO.	TRANSFERRED TO	AC.	FT. FRT.	VOL. PAGE	DATE	TRANSFERRED TO	AC.	FT. FRT	VOL. PAGE	DATE	TRANSFERRED TO	AC.	FT. FRT.	VOL. PAGE	DATE	TRANSFERRED TO	AC.	FT. FRT.	VOL. PAGE	DATE
1312-075	G.C. COMMISSIONERS	.16	71.0	491-584																
076	G.C. COMMISSIONERS	.05	200	502-789																
077	G.C. COMMISSIONERS	.05		491-584																
078	GEAUGA CO. BD. OF COMM	0.02		714-790	5-2-84															
	R. VESE			556-308																
079	W.C. & D.L. HOFSTETTER	0.186	65'	715-303																
*080	H. STRONG	0.31	68'	670-1327		P. & M. JOINER	.294	68'	821-366	11-16-88										
081	" "	0.18	40'	" "		" "	.18	40'	"	"										
082	M. BEECH	0.40	87.9'	312-46		M.R. SYSAK	.40	87.9'	889-476	12-17-91	B.G. BASEL & S.M. STERNAD BASEL	.40	87.9'	997-15	10-12-94					
083-B	E.S. BUSHNELL		36'	208-488		E. & M.E. ARCHACIK		36'	919-245	10-20-92										
083-A	E.S. BUSHNELL		52'	180-623 470-217		" " "		52'	"	"										
084	L. CORRIGAN	0.48	99'	663-615		J.R. CORRIGAN, et al	.48	99'	955-920	9-28-93	*SEE MAP									
085	B.R. & J.A. CAMPBELL	0.35	82.5'	731-55	3-13-85															
086	R.H. & L.L. BENNETT	0.25	66'	744-1119	9-13-85															
087	H. NOVAK 0.33	0.38		653-314		SEE MAP														
088	D. & S. MARTHE	0.25	66'	538-11		W.B. & C.H. WILLIAMS	0.25	66'	773-947	12.2.86										
089	H.J. & G. ADRIAN	0.25	66'	734-89	4-2-85															
090	D.L. & G.L. SMITH	0.25	66'	728-354	1-10-85	SEE MAP														
091	D. PINZONE	0.62		676-480		D.E. PROTS, JR. & A.K. NEMCIK	0.62		875-866	6-19-91										
* 092	8020 CORPORATION 0.48	0.26		629-833		*														
** 093	" " 0.17	0.15		574-674		**														
094	J.R. ZNIDARSIC (TRUSTEE)	0.15		757-37	4.28-86	WASHINGTON POST DEV. Co.			900-216	4-15-92										
095	C. EISLER (T. & C. LEASING CO.)	0.25	74'	695-635	3-17-83															
096	B.E. DIXON	0.09		758-807		JANE A. ATTINA	.09		834-807	7-7-89										
097	E. & B. PFABE 0.06 0.10	0.15	94.0'	247-552		E.H. PFABE TRUST			887-515	11-19-91										
098	L. INEMAN & B. HAUETER	0.15	50'	708-496	12-7-83	SEE MAP				798-160										
099	C. & E. HOWARD	0.15	50'	736-1194	5-6-85	E.S. HOWARD	.15	50'	931-515	2-22-93										
100	J.R. ZNIDARSIC (TRUSTEE)	0.24	80'	757-37	4-28-86	WASHINGTON POST DEV Co			900-216	4-15-92										
101	S. MODICA	0.30	95'	754-1242	3-25-86	J.R. ZNIDARSIC (TRUSTEE)	0.30	95'	757-37	4-28-86	WASHINGTON POST DEV Co.			900-216	4-15-92					
102	M. & N. BURR 0.22	0.23	60'	613-21		NELLA PAVARINI			801-148		WASHINGTON-POST DEV. CO.			801-150						
103	W.G. RIMES			713-1147	4-20-84	WASHINGTON POST.			805-170	3-15-88										
104	" " "			" "	" "	DEV. CO.			"	"										
105	" " "			" "	" "	" " "			"	"										
106	G.C. COMMISSIONERS	2.0	166.4	180-287																
107	M. & I. MOYER 0.50	0.45		224-71		L & P HANSON		*		10-26-87	See Map									
VV* 052-1	D.I. FREEMAN	.138		697-913	4-28-83															
* 092	CHESTER LEASING, INC.	0.48	75'	756-958	4-21-86															
	" " "	0.48	75'	756-958	4-21-86															
	" " "	0.48	75'	756-958	4-21-86															
	" " "	0.48	75'	756-961	4-18-86															
	" " "	0.48	75'	756-967	4-21-86															
	" " "	0.48	75'	756-964	4-23-86															
	" " "	0.48	75'	756-958	4-21-86															
	" " "	0.48	75'	756-958	4-21-86															
*080-A	GEAUGA CO. BD. OF COMMISSIONERS	.016		990-1226	8-12-94															
** 093	CHESTER LEASING, INC.	0.17	75'	756-958	4-21-86															
	" " "	0.17	75'	756-958	4-21-86															
	" " "	0.17	75'	756-958	4-21-86															
	" " "	0.17	75'	756-961	4-18-86															
	" " "	0.17	75'	756-967	4-21-86															
	" " "	0.17	75'	756-964	4-23-86															
	" " "	0.17	75'	756-958	4-21-86															
	" " "	0.17	75'	756-958	4-21-86															
VV* 051-1 &	J. & S. PETERSON	0.152		647-620	4-21-83															
054-1	MAPLE GROVE BUILD. INC.	1.082			4-28-83	*SEE VILL. SQ. CONDO'S ~ NEXT														
049-052-054-1 *	VILLAGE SQUARE CONDO'S:	VOL.	14-	PGS. 94	TO 97	~ J.M DIEDRICH			812-1033											
1A	VERA M. GARLAND			727-396	12-17-84	V.M. ARNOLD			1004-1193	1-5-95										
1B	M. HEALEY			705-79		K & M. MILLER			856-1248		M. WHALE			866-774						
2A	J. & K. & S. PETERSON			726-1038	12-11-84	J.M. DIEDRICH			812-1033		L.C. SHUSTER			901-1039	4-30-92	R. TOROK			1033-1049	11-16-95
2B	" " "			" "		S & L Peterson			848-180											
3A	G.E. FINA			759-511		E.M. PUZDER			777-866	12-31-86										
3B	LYNN L. MILLER			739-823	6-24-85	KB Cooper			849-543	3-23-90										
4A	P.M. DODGE			750-974	12-27-85															
4B	J.H. MILLER			707-1095																
5A	S.M. WHEELER			721-1021	10-10-84	K. STEINGASS			841-255		M.M. & W.M. MAYNARD			1000-960	11-18-94					
5B	L. SANGRIK			706-935		A.L. DUNN			793-76	8-17-87										
6A	M. & H. HARDER			707-670		M.L. & H.C. HARDER			769-1068	10-8-86	M.L. HARDER			775-616		M.L. HARDER, TRUSTEE			776-710	947-1303 7-23-93
6B	R. SVOBODA			707-320		R., J. & R. SVOBODA			838-1370	10-6-89	R.J. & T.M. SVOBODA			961-635	11-16-93					
7A	R. TUTTLE			706-697	11-7-83	J.A. LITTLE			816-986	9-2-88										
7B	K. SWITZER			717-471	6-21-84															
8A	J. & K. & S. PETERSEN			726-1038	12-11-84	M. FULLER			834-921	7-26-89	H.A. WHALE			905-822	6-4-92					
8B	" " "					L.W. & A.V. McCURRY			866-776	2-5-91	S.F. & E.G. HITTER			1032-604	11-1-95					
9A	P. VESE			707-316		P. VESE, P. CARROLL, R. VESE			767-1088											
9B	J. & K. & S. PETERSEN			726-1038	12-11-84	L. CHUNAT			784-1146											
10A	L. MEADOWS			741-938	7-31-85															
10B	J. & K. & S. PETERSEN			726-1038	12-11-84	K.P. FORMENT			819-1353	10-24-88										
11A	S.J. TRYBUS			722-54	10-10-84	H.E. & B.M. RIEDEL			769-160	9-30-86										
11B	T.N. DiROSA			742-356	8-7-85	T.N. DiROSA, et al, TRUSTEES			983-1191	6-6-94										
12A	J.K. & S. PETERSEN			726-1038	12-11-84	W.E. & T. LAPOINTE			784-185		W.E. LAPOINTE			921-502	11-5-92	W.E. & L.C. LAPOINTE			1014-404 1014-406	5-5-95
12B	" " "			" "	" "	R. & J. CROW			836-967											

PARCEL NO.	TRANSFERRED TO	AC.	FT. FRT.	VOL. PAGE	DATE	TRANSFERRED TO	AC.	FT. FRT.	VOL. PAGE	DATE	TRANSFERRED TO	AC.	FT. FRT.	VOL. PAGE	DATE	TRANSFERRED TO	AC.	FT. FRT.	VOL. PAGE	DATE
1312-001	CHARDON RUBBER CO.	.56		254-198																
002	" " "	.85		266-266																
003	" " "	.67		223-423																
004	" " "	.79		223-423																
005	BALL BROTHERS CO. 2.49	2.11	330.0'	435-748																
006	W.G. RIMES	.63	100.0'	665-950	7/1/80															
007	W.G. RIMES	.35		665-950	7/1/80	G&W Cartage			845-1305											
008	E. PETERSON 0.33	.34		278-217																
009	D.&C. MEEK	.33		576-66																
010	P.L. STREET	.33		520-261	3-5-71	K.L.&N.A. RARICK	.33		578-1099											
011	L.&M. FERRELL	.33		707-404																
012	T.&M. OGLE	.33		362-548		T.A.&M.A. OGLE	0.33		719-294	7-25-84										
013	M.R. TUTTLE	.70	95.11'	680-1132	12-4-81	R.C.&B.J. ERICKSON	.70	95.11'	747-533	10-29-85	J.&K.S. BROWN	.70	95.11'	964-154	12-3-93					
014	T.L. RARICK	.56	70.0'	553-1038		J.R. TINCHER	.56	70.0	719-1206	10/11/84										
015	I.M. SMITH 0.34	.36	55.0'	221-325		D.M.&E.M. PESKA	.34	55.0'	719-278	7-25-84	D.E.&J.M. CLARK	.34	55'	924-532	12-1-92	SEE MAP				
016	P.&D. HUGERSHOFF 0.48	.47	55.0'	509-1021		P.H.&D.M. HUGERSHOFF		55'	733-119	3-29-85										
017	R.&D. NUNNALY	.47	55.0'	637-931		R&D NUNNALLY			734-1059	4-3-85										
018	CHARDON RUBBER CO. 1.39	1.34	200.0'	192-514																
019	" " " 0.63	.69		192-514																
020	" " "	.80	291.5'	192-514																
021	CARSON-WALES CO. 2.34	2.39	300.0'	669-562	11-7-80	RJL PROP. INC.	2.39	300'	823-821	12-30-88										
022	F. SLAVEC	1.10	50.0'	578-603		WM.P. TOBBE			741-675	23 Jul 85										
023	T. PRYATELY 0.50	.34		502-206	4-17-69															
024	H. KIEBLER	.1445	55.0'	617-427	2/17/78	M.E. BUTLER			905-313	6-1-92										
025	L.&J. CROW	.1445	55.0'	625-605	7-21-78	L.D. CROW			770-390	10-8-86										
026	R.H.&C. WEIDIG	.39	155.7'	611-850		See Map														
027	" "	.27	103.4'	" "		See Map														
028	H.E. KNAPP	.40	72.0'	220-302		UNITED STATES POSTAL SERVICE	.3924	72.0	715-898	5/23/84										
029	R.&B. MOSES	.40	73.92'	485-444	8 May 1984	UNITED STATES POSTAL SERVICE	0.4111	72.00	714-1236											
030	CARSON-WALES CO.	.83	247.05'	669-562	11-7-80	UNITED STATES POSTAL SERVICE	.83	247.05	717-81	6/15/84										
031	" " "	.25	75.0'	669-562	11-7-80	UNITED STATES POSTAL SERVICE	.25	75.0	717-81	6/15/84										
032	W.G. RIMES	.38	100.0'	665-950	7-1-80	G&W Cartage			845-1305	2-15-90										
033	" "	1.13	100.0'	" "	"	"			"	"										
034	" "	.17	50.0'	" "	"	"			"	"										
035	" " 0.81	.78	90.0'	" "	"	"			"	"										
						"			"	"										
036	W.G. RIMES		10.0'	665-950	7/1/80	"			"	"										
037	G. RIMES TRUCKING CO.	.19	50.0'	665-950 & 1090 Trinity		"			"	"										
038	W.G. RIMES	.33		665-950	7-1-80	"			"	"										
						"			"	"										
039	W.G. RIMES	.49		665-950	7-1-80	"			"	"										
040	CARSON-WALES CO.	1.14	88.4'	665-247		UNITED STATES POSTAL SERVICE	1.14	88.4	717-81	6/15/84										
041	M. TEMPLE&D. BEIER	1.03	78.0'	669-948		J.P.&B.D. GREAVES	1.02		692-475	12-10-88	R&D ARMBRUSTER	1.03	78.0'	817-1016	9-20-88	SEE MAP				
042	H.&F. LEYDE 0.26	.41		223-30		W.K. FRY	.33		683-1230	3-26-82	B. M. FRY	0.33		763-820		J.&F. RADICH SEE MAP				
043	T.J.&Y.E. MULLEN 0.50	.55	91.08'	566-1011	7-16-74															
044	J.&F. RADICH	.48		516-580																
SPLIT 045	S.G. PETERSON ET AL.	.64		565-1006	4-26-74															
046	J.&F. RADICH	.48		678-1287		J.+F. RADICH	.087/.500		683-1228	3-26-82										
047	W.G. RIMES			665-950	7-1-80	G&W Cartage			845-1305	2-15-90										
						"			"	"										
048	W.G. RIMES	1.50		665-950	7-1-80	"			"	"										
see map *049	S.G. PETERSON ET AL.	1.30	10.0'	565-1006	4-26-74	MAPLE GROVE Bldrs, Inc.				4-83	*See Vill. Sq. Condo's ~ Next Page									
050	" " "	1.00	76.0'	565-1006	4-26-74															
✓* 051	A.R. HUBBARD	.39	665'	552-1212	SPLIT	LEAVING .238 AC					A.R.&O.L. CARNEGIE	.24		982-415	5-20-94					
049-1 see map * 052	J.&S. PETERSEN	2.70	76.5'	591-538	SPLIT	D.I. FREEMAN See Map	2.580		697-913	4/23/82	J.S. PETERSON	2.570		697915	4/21/83	*See Vill. Sq. Condo's ~ Next Page				
052-1 + 053	D.I. FREEMAN	.32	60.0'	589-546		C. WRIGHT et. al. SEE MAP														
054	" "	1.67	74.2'	" "		R.&D.J. MOSES	1.67	74.2'	769-124	9-29-86										
055	W.&C. JOHNSON	.39		520-558		C.R.&K.S. KNOTTS			910-507	7-23-92										
056	L.&R. RITONDARO 0.66	.45		460-101																
057	" " 0.37	.44		" "																
058	" " 0.25	.38		" "																
059	G. SANGRIK 565-1138-35' 0.13	.15	39.8'	565-1129	800-497	C.A. NYSTROM	.13	35'	800-499		See Map									
060	L.&R. RITONDARD	.17	45.0'	582-153		R. RITONDARD			582-153	780-400										
061	J.B.&C.F. SARANEY	.17	45.0'	678-525		J.B. SARANEY			857-356		K.R. SARANEY			887-1226	11-27-91	SEE MAP				
062	F.&J. SCHOFIELD	.19	49.0'	200-97		J.&C. HEDRICK	.19		700-44	6/29/83										
063	R.E. PHILLIPS 0.06	.13	34.6'	320-291		D.J. CANNATO & J.A. McPEAK			843-157	12-14-89	D.J. CANNATO & J.A. McPEAK	.13	34.6'	967-1301	1-3-94					
064	F.M. DORAN 0.06	.075	33.3'	315-90		L.J. DOLAN, TRUSTEE	.075	33.3'	1007-175	2-2-95										
065	CHARDON SAVINGS BANK	.674	65.67'	484-864																
066	" " "	.04		477-831																
067	" " "	.04		265-192																
068	" " "	.19	49.5'	477-831																
069	" " "	.20	55.5'	265-192																
070	ASSEMBLIES OF GOD	.17	75.9'	395-26																
071	G.C. COMMISSIONERS	.07	31.0'	519-765																
072	" "	.08	40.0'	551-468																
073	" "	.05	25.0'	553-808																
074	" "	.05	25.0'	491-584																
045-1050-1/045-1	R.&K. GIBSON	0.588		696-876	4-20-83	R.K. GIBSON & JESS VATTY	.588	30'	747-510	10-29-85	SEE MAP									
050-1	" " "			696-876	4-20-83						"									
050-2049-1	A.G. CARNEGIE	.201	56'	697-917		A&O. CARNEGIE	.201	56'	982-415	5-20-94										

1312c

PARCEL NO.	TRANSFERRED TO	AC.	FT. FRT.	VOL. PAGE	DATE	TRANSFERRED TO	AC.	FT. FRT	VOL. PAGE	DATE	TRANSFERRED TO	AC.	FT. FRT.	VOL. PAGE	DATE	TRANSFERRED TO	AC	FT. FRT.	VOL. PAGE	DATE
1312 - 075	G.C. COMMISSIONERS	.16	71.0'	491-584																
076	G.C. COMMISSIONERS	.05	20.0'	502-789																
077	G.C. COMMISSIONERS	.05		491-584																
078	GEAUGA CO. BD OF COMM.	.02		714-790	5-2-89															
	R. VESE			556-308																
079	W.C. + D.L. HOFSTETTER	.186	65'	715-303																
* 080	P.+M. JOINER	.294	68'	821-366	11-16-88															
081	P.+M. JOINER	.18	40'	821-366	11-16-88															
082	B.G. BASEL + S.M. STERNAD BASEL	.40	87.9'	997-15	10-12-94															
083-B	E.+M.E. ARCHACIK		36'	919-245	10-20-92															
083-A	E.+M.E. ARCHACIK		52'	919-245	10-20-92															
084	J.R. + K. CORRIGAN	.48	99'	959-221																
085	D.R. + J.A. CAMPBELL	.35	82.5'	731-55	3-13-85															
086	R.H. + L.L. BENNETT	.25	66'	744-1119	9-13-85															
087	T.W., Se + S.K. SELL	.25	66'	914-1322																
088	A. + K. COLLARD	.25	66'	835-838																
089	H.J. + G. ADRIAN	.25	66'	739-89	4-2-85															
090	G.L. SMITH	.25	66'	984-945																
091	D.E. PROTS, JR. + A.K NEMCIK	.62		875-866	6-19-91															
* 092	802C CORPORATION .48	.26		629-833																
** 093	802D CORPORATION 0.17	0.15		574-674																
094	WASHINGTON POST DEV. CO.	0.17		900-216	4-15-92															
095	C. EISLER (T+C LEASING CO.)	0.25	74'	695-635	3-17-83	C.L. EISLER		74'	1055-1160	6-20-96										
096	J.A. ATTINA	0.09		834-807	7-7-89															
097	E.H. PFABE TRUST	.06 .10	94.0	887-515	11-19-91	SEE MAP														
098	R+L STIVERSON	0.15	50'	798-160																
099	E.S. HOWARD	0.15	50'	931-515	2-22-93															
100	WASHINGTON POST DEV. CO.	0.24	80'	900-216	4-15-92															
101	WASHINGTON POST DEV. CO.	0.30	95'	900-216	4-15-92															
102	WASHINGTON POST DEV. CO.	0.22	60'	801-150																
103	WASHINGTON POST DEV. CO.			805-170	3-15-88															
104	WASHINGTON POST DEV. CO.			805-170	3-15-88															
105	WASHINGTON POST DEV. CO.			805-170	3-15-88															
106	G.C. COMMISSIONERS	2.0	166.4	180-287																
107	L+P. HANSON	.631		848-228		SEE MAP														
√√* 052-1	D.I. FREEMAN	.138		697-913	4-28-83															
* 092	CHESTER LEASING, INC.	0.48	75'	756-958	4-21-86															
	CHESTER LEASING, INC.	0.48	75'	756-958	4-21-86															
	CHESTER LEASING, INC.	0.48	75'	756-958	4-21-86															
	CHESTER LEASING, INC.	0.48	75'	756-961	4-18-86															
	CHESTER LEASING, INC.	0.48	75'	756-967	4-21-86															
	CHESTER LEASING. INC.	0.48	75'	756-964	4-23-86															
	CHESTER LEASING. INC.	0.48	75'	756-958	4-21-86															
	CHESTER LEASING. INC.	0.48	75'	756-958	4-21-86															
* 080-A	GEAUGA CO. BD. OF COMMISSIONERS	.016		990-1226	8-10-99															
** 093	CHESTER LEASING, INC.	0.17	75'	756-958	4-21-86															
	CHESTER LEASING, INC.	0.17	75'	756-958	4-21-86															
	CHESTER LEASING, INC.	0.17	75'	756-958	4-21-86															
	CHESTER LEASING, INC.	0.17	75'	756-961	4-18-86															
	CHESTER LEASING, INC.	0.17	75'	756-967	4-21-86															
	CHESTER LEASING, INC.	0.17	75'	756-969	4-23-86															
	CHESTER LEASING, INC.	0.17	75'	756-958	4-21-86															
	CHESTER LEASING, INC.	0.17	75'	756-958	4-21-86															
* 051-1 +	J. + S. PETERSON	0.152		697-626	4-21-83															
054-1	SEE VILLAGE SQUARE CONDOS ~ NEXT																			
099-052-054-1 *	J.M. DIEDRICH			812-1033																
SEE MAP																				
1A	V.M. ARNOLD			1009-1193	1-5-95	D.R. GARLAND		1081/180	11-19-96	F. KNOP			1091-1043	2-12-97	H.D. OSBORNE & H.V.D. SEVER		1096-188	3-25-97		
1B	M. WHALE			866-774																
2A	L.C. SHUSTER			901-1039	4-30-92															
2B	S.+L. PETERSON			898-180																
3A	E.M. PUZDER			777-866	12-31-86															
3B	K.B. COOPER			849-543	3-23-90															
4A	P.M. DODGE			750-974	12-27-85															
4B	J.H. MILLER			707-1095																
5A	M.M. + W.M. MAYNARD			1000-960	11-18-99															
5D	A.L. DUNN			793-76	8-17-87															
6A	M.L. HARDER TRUSTEE			947-1303	7-23-93															
6B	R.J. + T.M. SVOBODA			961-635	11-18-94															
7A	J.A. LITTLE			816-986	9-2-88															
7B	K. SWITZER			717-471	6-21-84															
8A	H.A. WHALE			905-822	6-4-92															
8B	L.W. + A.V. M'CURRY			866-776	2-5-91															
9A	P. VESE, P. CARROLL, R. VESE			767-1088																
9B	L. CHUNAT			784-1196																
10A	L. MEADOWS			791-938	7-31-85															
10B	K.P. FORMENT			819-1253	10-24-88															
11A	H.E. + B.M. RIEDEL			969-160	9-30-86															
11B	T.N DiROSA, et al, TRUSTEES			983-1191	6-6-94															
12A	W.E. + L.C. LA POINTE			1014-904	5-5-95															
12B	R. + J. CROW			836-967																

PARCEL NO.	TRANSFERRED TO	AC.	FT. FRT.	VOL. PAGE	DATE	TRANSFERRED FROM	AC.	FT. FRT.	VOL. PAGE	DATE	TRANSFERRED FROM	AC.	FT. FRT.	VOL. PAGE	DATE	TRANSFERRED FROM	AC.	FT. FRT.	VOL. PAGE	DATE
1313-001	K. & M. MILLER 0.40	.29	60.5	180-19		K+M. Miller	ea		704-163		M. MILLER "			771-331	10-28-86					
002	A. & W. ALLYN			502-271																
003	R. & J. WANTZ 0.30	.27	70.0	513-268		F.E.& J. Warner	.27	70.0	693-1038		F.W. + J.E WARNER	.27	70	721-223	10/11/88					
004	G.G. ALLYN 0.24	.27	73.03	218-245		A.A. ALLYN, SR., TRUSTEE	.27	73.03'	917-569	10-1-92	A.A. ALLYN, Jr., TRUSTEE	.27	73.03'	1073-141	10/3/96					
005	" " 0.24	.27	49.0	218-245		" "	.27	49.'	"	"	" "	.27	49.'	"	"					
006	J. BREDIGER 0.34			325-619		H.E. INDERLIED	0.34		675-1051	6/30/81	R.S. & D.F. ADAMS			1118-238	8-22-97	See Map				
007	L. & C. MILLER	.40		388-60		L.C. MILLER survivorship	.40		733-884	4-1-85	J. MILLER	.40		1011-1003	4-6-95	SEE MAP				
008	R. & S. LEHMAN 0.35			325-329					589-1065		G.A. & K. DORN			744-136	9-3-85	G.A. & A.K. DORN, SS			977-601	4-7-94
009	ASSEMBLY OF GOD — Ea.	.39		538-1341		CHARDON ASSEMBLY OF GOD INC			738-740		DE & J.A. FURLICH	.39		1092-983	2-20-97					
010	K. & D. BENA 0.06 0.23	.29		509-780		K.J. BENA	.29		682-918	2-17-81	D.M. & K.J. BENA	.29		732-111	3-26-85	MARGO A NALBACH (775-114 .287AC) + 011	1.022AC = 0.310 AC BLEMA 775-118			
011	" " 0.39	.43	89.3	502-416		K.J. BENA	.43	89.3'	682-920	10-1-82	D.M. & K.J. BENA SPLIT 3.745			732-115	3-26-85	LOWELL W. HANSON	.374		775-120	12-18-86
012	G. HANNA 0.32	.306	63.18	174-281		W.H. & L.H. Jackson	.306	63.18	690-111											
013	J. & B. GORE	.30	65.0	400-224		J.A. + S.A. ILERSICH	.30	65.0'	684-61		J.A. & S.A. ILERSICH	.30		734-1246	4-3-85	R.J. SWANSON			1093-84	2-24-97
014	D. & D. RONYAK	.35		409-365		R. & T. Swartz	0.35		587-1164		R. & T. SWARTZ	.35		734-817	4-2-85					
015	H. & M. VANGORDER	1.3		257-157		M.A. VANGORDER			686-1239	6-28-82	J.R. ZNIDARSIC	1.3		767-281	9-5-86					
016	D. & D. MUCHMORE	1.07	116.05	551-1018		Geo. Muchmore			611-746	2/17/78	D.C. MUCHMORE			737-831	5-20-85	D.W. MUCHMORE	1.06	116.05	820-286	10-27-88
* 017	J. & G. COLVIN	1.75		251-353		G.R. COLVIN			647-34	011389	The G.R. COLVIN REV TRUST	.85		970-612	5-26-94					
018	" "	0.03		277-49		" " 0.85 Ac.				"	"			"						
019	" "	0.10		377-101		" "								"						
020	W. & D. CHAPMAN	0.52	102.2	537-786		SUR. DEED	0.52	102.2	578-972		G.W. TEMPLE	.52		735-1001	4-15-85					
021	D. & M. SMITH	0.42	87.15	246-29		J. SANGRICK	.42	87.15	559-76	1-11-74	SEE MAP									
022	F. & L. CSIZMA	0.41	90.0	246-41		F. & L. CSIZMA	.41	90.0	691-150	11-05-82	L. CSIZMA	0.41	90'	769-1126						
023	A. & T. HASSE	0.45	90.0	502-280		SURVIVORSHIP DEED			667-572		T. HASSE			746-161	1985					
024	D. & R. HUMMELL	0.90	115.0	444-918		DG + R. HUMMELL	.897		730-1245	5-12-85	R. HUMMEL			870-847	4-17-91					
025	B. M. DEMKO —	0.25		417-74																
026	D. & R. HUMMELL	1.21		278-25		H. & S WILCOX	1.21		568-810	9-6-74										
027	P. PENTEK	.19	50.0	484-708		P.J. & L.J. PENTAK	.19	50'	921-904	11-9-92										
028	R. & J. POLSON	1.12	73.7	550-553		S.J. SARANITI	1.12		736-874	4-30-85	R. & M. AGGEN	1.12		736-876	4-30-85	C.B. & P.L. MILES	1.12		775-51	12-18-86
029	J. & A. SANGRIK	.10	37.0	356-351		G. SANGRICK	.10	37.0	565-1129	7-23-74	W + L ARotin	.10		722-958	10/11/84	W.+L. AROTIN				
030	H. & O. SCHULTZ 0.26	.41		552-772																
031	W. & C. JOHNSON	.55	80.0	409-174		C.R. & K.S. KNOTTS			910-507	7-23-92										
032	W. & F. SARGENT	1.62	142.6	520-597		W.W. & F. SARGENT	1.62		734-453	4-2-85										
033	C. & B. McGUNNIGLE 0.33	.32	55.0	531-293		B.A. McGUNNIGLE	0.33	55.0	695-1429	3-30-83										
034	R. & M. BYROM	1.24	77.0	485-231		RMB INVESTMEST LIMITED PARTNERSHIP			879-839	8-8-91	LAKESIDE ESTATE SERVICES, INC.	1.24	77.0'	884-468	10-8-91					
035	N. & K. LEGGETT	.63	66.0	509-637																
036	H. K. BOSTWICK 0.50	.48	55.0	203-500		F. BOSTWICK	.50Ac.		665-6		R.J. & E.A. BECHKOWIAK	.5 Ac.		881-163	8-28-91					
037	D. & M. McQUISTION	.38	87.95	391-45		D.E. + M.C. McQuiSTION	.377	87.95	718-545	7/11/84										
038	CHARDON SAVINGS BANK .26	53.0	453-237																	
039	" " " DUE OF 1.12 .14	60.0	300-311																	
040	" " " .12	54.25	486-589																	
041	" " " DUE OF 0.32 .16	74.8	242-45																	
042	K. & C. GRAYDON 1.0			538-1207		R. W. LANDIES	1.0		559-1366	3-29-74	K & D LANDIES	1.0		617-123		SEE MAP				
043	B. VANGORDER 1.60 0.43 2.1			201-911		BANK OHIO			667-1219	10-1-90	K & D L. LANDIES			697-1197		SEE MAP				
044	" " 0.10 .24	52.0	186-115								W. & S. Green	.24	52'	705-115		SEE MAP				
045	F.L. GRAU .25	55.0	239-192		L.M. BARNES & D.L. GRAU	.25	55.0'	885-348	10-23-91	D.L. & L. GRAU	.25	55'	929-679	4-26-93						
046	" " .085		" "		" "	.095		"	"											
047	E. DREYER 1.23 1.21	77.0	427-400																	
048	" " .06	11.0	" "																	
049	H.N. SKINNER 0.30 + 0.45 .71	121.0	233-583		LOT SPLIT SEE 179	.34 ± (remainder)					H.N. + N. SKINNER	.34	121.0	716-536	6/5/84					
050	V.M. PARSON 1.17 + .78		492-97																	
051	C. & E. HUMMEL .37	66.0	248-559		E. Hummel			704-736		D.M. + E.T. ONDREY	.38	66.0	720-268	10/11/84						
052	C.H. HIRST 0.19 .28		469-370							D. & M. YEATER	.29		599-40		D & M YEATER	.29		734-1207	4-3-85	
053	CHARDON METH CHURCH .12	52.0	218-574		R. & S. DARLING			611-491		J.R. ZNIDARSIC, TRUSTEE	.18	52.0	871-754	4-26-91						
054	W. & R. LEAMAN 0.20 .21	90.75	523-261		E. Smith	.21	90.75	578-562												
055	I. BETZER 0.16 .12	55.0	221-2		G DARNUM			629-1115	9-15-78	B.F. & G.A. BARNUM		*	731-789	3-20-85						
056	R. HAMILTON ETAL 0.07 .075	60.0	520-661		R.J. & R.W. HAMILTON			697-1300	5/13/63	R.C. Berkley			699-1198		S. KIAAR	.075	60.0'	818-300	9-27-88	
057	MIDLAND TITLE 0.06 .05	39.0	552-70																	
058	K. MILLER 2'x55' 165 2 FT.		186-85																	
059	A. M. LANG 0.33 .23	49.5	513-202		ROYCE E. & BETTY L. REINHART JS	0.23	49.5	580-53	"75	WILLIAMSBURG PROPERTIES	.23	49.5	643-24		See Map					
060	BERTKE INTERPRIZE 0.33 .31	51.0	531-25		L.W. & P. HANSON	.31	51.0	887-873	11-21-91	L.W. HANSON & W.E. ERVIN	.33		895-475		SEE MAP					
061	CHARDON METH. CHURCH .32		218-574		R. & S. DARLING			619-11		S. DARLING			859-975	See map	J.R. ZNIDARSIC, TRUSTEE	.32		871-754	4-26-91	
062	J. & J. SCHULTZ 0.50 .54	97.5	513-228		C. Matz	.50	97.5	578-1086	8-19-75	K. & K. MASSHART	.50	97.5	591-127		K.L. MASSHART	0.50	97.5'	773-1029	12-13-86	SEE MAP
063	D. & J. SPANGENBERG 0.75 .66	86.5	460-87		D.J. & J. SPANGENBERG			958-910	9-2-93											
064	E.G. GASE .38	50.0	200-218		R.G. BARTLETT & E.G. BURK	.38		597-1013		N.A. DUPAY	.38		675-575							
065	W. A. MALLULA .60	78.0	300-522		W.A. & F.M. MALLULA *	.60		731-1297	5-25-85				675-575							
066	G.F. BARTLETT 0.36 .61	53.0	509-13		W.A. + D.M. CARLSON	.61	53.0	717-872	ALSO 717-867+869	JOHNSON			717-872		S.M. JOHNSON SR. see map	.61	53'	750-307	12-19-85	
	G. LITT		508-775																	
067	S.M. JOHNSON .69	60.0	531-248		See Map										S.M. JOHNSON SR.	.69	60'	750-307	12-19-85	
068	N.E. ROSENE .64	84.5	477-902		D.L. ROSENE			670-848		J.E. & G.E. BIHARY			774-231	12-9-86						
069	C. & R. ROSENE 2.76 2.74	30.0	491-941		D.L. & R.F. ROSENE	2.76	30'	773-139		J.E. & G.E. BIHARY	2.76	30'	774-229	12-9-86						
070	R. & G. LOVELAND 0.33 .38	82.5	485-878																	
071	F. & A. HUTTER .39	85.0	239-90		Agnes I. Hutter	.39	85.0	689-1386/1385	9-28-82											
072	H. & L. ASH .81	100.0	556-347		H.C. & L.R. ASH	.812		732-1114	3-22-85											
073	F. & G. DREYER .65	80.0	484-739		W.T + R.L MELKERSON	.65	800	937-563	4-29-93											
074	" " .081	10.0	" "		" " "	.081	10.0'	" "	"											
075	F. & R. LAVRICH .57	70.0	425-508		R. M. LAVRICH	0.57	70'	756-403												
076	E. SPENCER .57	70.0	328-523		F. & R. LAVRICH	.57 Ac	70'	673-390	4/21/81	R. M. LAVRICH	0.57	70'	756-403		SEE MAP					
077	L.R. SPEAR .08	10.0	477-450		W & E Black	.108	10.0	638-851	635-1334 635-1235											
078	" " 0.89 .91	80.0	" "		" "			" "												
079	B. HAMMOND 0.34 .018	5.0	281-385		L. & C. WENE	0.018	5.0	751-1211		T.S. & J.M. BALASA			926-1156	12-24-92	J.B. & K.S. WILLIS	.018	5'	926-1158	12-24-92	SEE MAP
080	" " .197	52.0	452-651		L. & C. WENE			750-42	12-17-85	" "			926-1156	12-24-92	" "	.197	52'	926-1158	12-24-92	
* 017-1	M.E. & L.I. ERNST	1.027		629-383		M.E. & L.I. ERNST	1.027		734-776	4-2-85										

PARCEL NO.	TRANSFERRED TO	AC.	FT. FRT.	VOL. PAGE	DATE	TRANSFERRED TO	AC.	FT. FRT.	VOL. PAGE	DATE	TRANSFERRED TO	AC.	FT. FRT.	VOL. PAGE	DATE	TRANSFERRED TO	AC.	FT. FRT.	VOL. PAGE	DATE
1313-081	D.C. MILLER	.34		676-579	7-7-81	D.C. MILLER			730-579	3-1-85	SEE MAP									
082	" "	.31	82.5'	" "	" "	" "			730-579	3-1-85	" "									
083	W.W. MILLS	0.26		565-894		W.L.M. & K. GUION			1013-739	4-27-95										
084	" "	0.29	68.5'	" "		" "	.29		"	"										
085	C. & M. DIEDRICH	.24		670-1204		C. DIEDRICH	.24		972-493	2-18-94	G.H. Diedrich, et al	.24		1110-820	6-26-97					
086	" "	.34	90.0'	" "			.34	90.'	"	"	"	.34		"	"					
087	R. & A. PECK	.33	63.0'	603-419		A. PECK	.33	63.0'	992-362	8-25-94	SEE MAP									
088	K.W. FEIGLE	.42	77.2'	400-121		H.F. & K.W. LYON	.42	77.2'	733-1173	4-2-85										
089	C. & M. DIEDRICH OUT OF 0.69	.11		229-334		C. DIEDRICH	.11		972-493	2-18-94	G.H. Diedrich, et al	.11		1110-820	6-26-97					
090	W. & M. BRAMSTEDT	.03	10.0'	576-446		W. Bramstedt			702-916											
091	" "	.18	50.0'	" "																
092	G. LYON	.19	100.0'	565-1172	7-12-74															
093	M. & F. KOZNIK	.26	82.5'	653-384		R.S. & J. ROBERTS SEE MAP														
*094	~~L. & K. BAPTIE~~	.457	60.0'	615-555	See 094-A)	R. & J. Beckowiak		150'	496-642		R. BECKHOWIAK	0.733	90'	696-1104	3-25-93	GARWOOD CORP.	0.733	90'	776-37 753-554	2-21-86
095	L. & K. BAPTIE	.21	53.0'	542-958	73J221	L.N. & K.M. BAPTIE	.21	53'	738-429	3-29-85										
096	CHURCH OF CHRIST	.24	61.5'	485-362																
097	" "	.20	50.0'	400-125																
098	" "	.23	60.0'	" "																
099	" "	.26	65.0'	556-125		W.C. & K. BUEHNER	.26	65.0'	1115-195	7-30-97										
100	M. BAPTIE PER DUP.	.41	82.5'	362-347																
102	C. YANIC	.25	64.0'	565-757		S. YANIC & L. MEEK SEE MAP														
103	N. WILSON	.33	82.5'	663-726		S.D. & N.K. WILSON	.33	82.5'	731-292	3-18-85	J. & A. GIFFORD SEE MAP									
104	D. & A. BERTIND	.33	82.5'	531-1296		DAVID G. CROWLEY	.33		802-946	1-19-88										
105	R. & E. STONE	.335	98.0'	417-1003																
106	V. & T. RUPLE	.196	59.0'	663-133																
107	J. & J. BOLAN	.019		495-664		M.S. + M.A KLEPAC	.019		725-647	11/19/84										
108	" "	.13	45.0'	502-234		M.S. + M.A. KLEPAC	.13	45.0'	725-647	11/19/84										
109	D.J. ARNOLD	.13,.02	45.0'	523-882		M.R. & S.R. HAYNES	.13,.02	45.0'	966-990	12-23-93										
110	B. & C. MILLER	.14	24.0'	338-173		D. & K. BAWTINHIMER SEE MAP														
111	R. & P. PRUSHA	.23		512-516																
112	" "	.23		" "																
113	C. & R. AUSTIN	3.98		232-135		ROSE ANN AUSTIN	3.98		677-698		C.H. AUSTIN, JR., et al	3.98		953-730	9-13-93					
114	M. & A. CLARK	.19	50.0'	677-1321		A.G. CLARK	.19	50.'	807-84		D.G. SEREDICH, JR & V.L. BROWN SEREDICH			962-1158	11-24-93					
115	R.A. AUSTIN	.19	50.0'	208-625		C.H. AUSTIN, JR., et al			953-730	9-13-93	V. BROWN SEREDICH & D.G. SEREDICH	968-1253; 1255;		1257, 1259, 1261						
116	D.R. AROTIN 0.01, 0.09, 0.26	.41		513-229																
117	" "	.06		" "																
118		.16																		
119	E.J. & M.A. BLISS	.10,.12	57.0'	643-1057																
120	F. AROTIN	.215	61.0'	400-700																
121	B. & C. MILLER	.5	71.28'	538-173		D. & K. BAWTINHIMER SEE MAP														
122	H. & L. GRACYK	.09	50.0'	615-1140		H & L GRACYK	.09	50'	1009-307	3-7-95										
123	G.R. & M.A. MOORE	.09	50.0'	633-1289																
124	D. MYERS	.09	50.0'	565-356	6-18-74	See Map														
125	C. & V. JAMESON	.29	80.0'	232-513		C.R. & V.M. JAMESON	.29	80'	733-100	3-85	V.M. JAMESON		80'	764-859						
126	J.T. STEINBACK	1.39		667-1073	10-1-80															
127	A. & E. SHARP	1.02		665-609	6-6-80	E. SHARP	1.20A.	99'	1018-1254	6-22-95	SEE MAP									
128	T.S. HINSKE	.14		538-996		See Map														
129	H. SKINNER	.12	50.0'	233-583		H.N. + N. SKINNER	.126	50.0	716-536	6/5/84	R.H. GRIMM SEE MAP									
130	W.L. HAZLETT	.25	100.0'	479-965		W.E. & L.L. HAZLETT	.25	100'	731-870	3-24-85	SEE MAP									
131	" "	.31		" "		"	.31		731-870	3-24-85	"									
132	T. & L. McHALE	.29	60.0'	576-76	657-518	T.E. + L.M. McHALE	.29	60.0	717-55		R.A. + E.M. KINAITUS	.29	60.0	717-58	6/15/84	W.J. & C.J. HERMAN			818-1174	
133	G. & R. LOCKHART	.31	65.0'	653-1060		R.J. & F.A. SAMARDGE	.31	65.0	872-587	5-9-91										
134	C. & J. COTRELL	.31	65.0'	391-377		M.M. + M.E. ROHR	.31	65.0	722-1099	10/10/84										
135	S. & H. KUME	.31	65.0'	495-307		K.L. & D.J. Hoover	.31	65.0'	690-632	10-13-82	D. & J. SCHROEDER	.31	65'	813-389	7-15-88	M.E. & A.D. LaDUE	.31	65'	906-1100	6-17-92
136	" "	.27		531-678		" "	.27		690-632	10-13-82	" " "	.27		" "	"	" "	.27		"	"
137	W.M. & S.M. GUTBROD	.31	65.0'	633-1242		M. & B. BERTONE	.3088	65	693-773	1-21-83	SEE MAP									
138	B.G. SOUTHERN	0.27		574-121		" "	.268		693-773		" "									
139	T.C. & B.L. NORRIS	0.71	80.0'	673-1188	5-11-81															
140	F.M. STROCK	.20		565-666		NEWMAN, LEARY & BRICE	0.18		759-576	5-29-86	CHARDON CENTER, INC. SEE MAP									
141	H. STROCK 0.07	.05		551-916		F.M. STROCK	0.07		694-1093	3-1-83	CHARDON CENTER, INC.	.07		912-332	8-12-92					
142	LAKE CO. NAT'L. BK. Tree	.25		607-1023		JOSEPH R. ZNIDARSIC	.25		787-278	6-3-87	CHARDON CENTER Inc. PARCEL #1			787-276	6-3-87					
143	3000 COMPANY	.17		661-354		JOSEPH R. ZNIDARSIC			787-274	6-3-87	CHARDON CENTER Inc. PARCEL #2			787-276	6-3-87					
144	FR. BARONE	.37	82.0'	512-134																
145	G.C.B. OF COMM.	.57	99.0'	470-608																
146	CHARDON BD. OF EDUC. *	.25		114-424																
147	" " "	.07		124-425																
148	T. & M. ZARZOUR & L. SCICOLONE	.41	90.75'	601-1218																
149	G. & K. DORN 14-13 0.29	.07		553-239		B.M. FRY			775-835	12-29-86										
150	J. & M. PITRONE	.38	82.5'	621-1160		R.V. + L.L. ROSS	.38	82.5	724-499	11/2/84										
151	~~F. & S.~~ KRAMER, JR. 673-916	.08		601-785	785	HAROLD W. & DONNA S. DeMINT			715-361	15 May 1984	J. & D. HORABIK			766-1102						
152	R.R. STARKEY 0.48	.37		565-245		L.W. + G. STEIN			694-644	2-22-83	J & A. HENDERSON			807-572	4-22-88					
153	M. & A. BRUCE 0.36	.40	88.5'	553-945		M.E. & A.E. BRUCE	.40	88.5	732-363	1985	M.S. KANGAS			911-620	8-4-92					
154	J. & M. MILLER	.25		459-615		J.H. & A.M. MILLER	.25		732-400	3-27-85	S.A. + H.A. FARRINGTON	.25		933-469	3-22-93					
155	H. & F. PHILLIPS	.26	57.7'	378-476		E. & N. WETZEL	.26	57.7'	831-852	11-23-88										
156	J. & M. RUSSELL	.25	54.8'	261-251		J.P. & M.M. RUSSELL	.25	54.8'	731-1289	3—85	M.M. RUSSELL	.25		975-685		SEE MAP				
157	B.M. NUTTING	.23	63.0'	556-721		E. & P. JACOBSEN	.23	63.'	8/8-711	9-30-88	P. JACOBSEN	.23		854-1009		M.D. FOLLMER L.A. RUDY NEW OWNER		Z	936-252	4-19-93
158	" "	.03		556-721		" "	.03		"	"	"									
159	C. & N. SPECK	.25	55.0'	657-684		C.N. & S.J. SPECK	.25	55'	733-978											
160	" "	.07		702-1022		C & N SPECK			836-886											
161	" "	.17	55.0'	702-1022		C & N SPECK			836-886											
* 094-A	L. & K. BAPTIE	0.457	60.0'	615-555		L.N. & K.M. BAPTIE	.457	60'	738-427	3-29-85										
* 094	GARWOOD CORP.	0.733	90'	776-37		R.E., Jr. & B.S. JOHNSON	0.733	90'	776-40	12-30-86										

NOTE: PARCEL #"181" DOES NOT EXIST, SEE "094"

PARCEL NO.	TRANSFERRED TO	AC.	FT. FRT.	VOL. PAGE	DATE	TRANSFERRED TO	AC.	FT. FRT.	VOL. PAGE	DATE	TRANSFERRED TO	AC.	FT. FRT.	VOL. PAGE	DATE	TRANSFERRED TO	AC.	FT. FRT.	VOL. PAGE	DATE
1313-162	C. & N. SPECK	0.10	78.0	702-1022		C+N SPECK	.10	78	836-886											
163	J. GRANGER	.20		165-46		C. & N. SPECK	.20		702-1175											
164	R. & D. ELDRIDGE	.34	104.5	242-135		R.H. & D.M. ELDRIDGE	.34	104.7	732-1325	3-29-85	R.H. ELDRIDGE			1071-240	10-4-96					
165	J. & K. PATTERSON	.04	15.7	463-784		J. I+K PATTERSON TRUSTEE			IN-DEQUATE		798-1080 Z TAX DUPLICATE									
166	" " 0.35	.39		" "		J. I+K PATTERSON			DUE to .09 AC NOT		798-1080									
167	" " 0.55 & 0.07	.61	104.8	232-102		LOT SPLIT -177 0.53	0.09	13.82		8-23-74	FORGOT THIS ON 798-1080-1081									
168	D. & H. WILSON 0.23	.18	50.0	523-518		C. & A. Tribble	.18	50.0	589-1053		K. + W. BUEHNER	0.18	50'	696-684	4-15-83					
169	J. & L. HOBBS	.18	50.0	463-837		J.A. JACKSON 871-379 706-546	.18		558-1185	11-29-73	R. ARNETT	.18	50'	977-1176	4-12-94					
170	" "	.18	50.0	463-837		" " 871-545	.18		558-1195	11-29 73	" "	.18	50'	977-1176	"					
171	J. & K. PATTERSON 0.50	.69	105.6	426-83																
* 172	W. & S. FLUHR	1.50	190.9	502-508		W+S Fluhr * SPLIT	1.132	85'	631-561	10-10-78	W. & E. DARPEL	1.132	85'	765-1155						
173	J. & P. FLICK	.23	50.0	523-404		L.E & J. SHERMAN	0.23	50.0	587-880		H. J. HALE			617-125		M. + K. MATSIK	0.23	50.0'	694-922	2-25-83
174	B. THAYER	.50		532-962																
175	W. THAYER	1.82	217.14	243-209		LOT SPLIT 1313-176 0.08	1.74				B.W. & M.I. THAYER			881-727	9-3-91					
176	B. THAYER	.08		559-864																
177	K.W. & C.L. GRAYDON OUT OF 1313-167	0.53	91.00'	568-602	8-23-74	J. & M. Verbridge			617-70		D. DAWSON	0.53	91.00	665-522	6/2/80	D.G. & P.A. DAWSON	.53	91	734-173	4-2-85
178	M. & L. ERNST (½ 017)	1.027		629-383	8-23-78															
179	J & J. CROSS (LOT SPLIT FROM 049)	.43 Ac	72.8'	663-357	3-6-80	J. & D. ONDREY SEE MAP														
180	R.A. AUSTIN			677-702		C.H. AUSTIN, JR. etal			953-730	9-13-93										
* 172-1	W. J. & S.E. FLUHR	0.394	105.9'	631-563	10-10-78	W.J. FLUHR	0.394	105.9'	752-1016	2-6-86										
173 CONT.	M.E. & K.J. MATSIK	.23	50'	735-327	4-3-85	see map														
1313-011	L.W. & P.L. HANSON	0.374		775-567	12.23.86															

1213-079

ALLYND BLVD.

NING DR.

STREET

NORTH

MAPLE AVE.

HAMBDEN ST.

HUNTINGTON ST.

BATTLES CT.

PARK

MAIN ST.

PARK ST.

VOL 14-67

LOT LINE

LOT 113

LOT 114

LOT 115

LOT 116

LOT 117

LOT 118

LOT 11

LOT 12

LOT 13

LOT 14

LOT 15

77

78

79

80

81

82

83

84

85

86

001 002 003 004 005 006 007 008 009 010 011 012 013 014 015 016 017 017-1 017819 020 021 022 023 024 025 026 027 028 029 031 032 033 034 035 036 037 038 039 040 041 042 043 044 045 046 047 048 049 050 051 052 053 054 055 056 057 059 060 061 062 063 064 065 066 067 068 069 070 071 072 073 074 075 076 077 078 079 080 081 082 083 084 085 086 087 088 089 090 091 092 093 094 094A 095 096 097 098 099 100 102 103 104 105 106 107 108 109 110 111 112 113 114 115 116 117 118 120 121 122 123 124 125 126 127 128 129 130 131 132 133 134 135 136 137 138 139 140 141 142 143 144 145 146 147 148 149 150 151 152 153 154 155 156 157 158 159 160 161 162 163 164 165 166 168 169 170 171 172 173 174 175 176 177 179 180 1413-001 1413-002 1413-003 1413-004 1413-005 1413-006 1413-007 1413-008 1413-009 1413-010 1413-011 1413-013

J.W. SHIFFLER 1213-123 777-809 TOTAL AC. .449A

1213-124 .274 AC.

1213-125

1213-126

1213-127

1213-128 M.W. & K.R. BENDER 0.95 Ac. 929-1262

R.S. & D.E. ADAMS 103-35 28 118-386 N 27 .18Ac

D.E. & J.A. FURLICH 1087-983 2-2491 239-249

CHARDON #SEEN BY 2-2491

675-1051 H.E. UNDERLIED

M. MUSCENTI 1012-1330

G.A. & A.R. DOREN 977-601 1144-136

RL & SA THOMPSON 0100111 .310AC 848-549

775-120 1026-1037 .37H AC P.L. HANSON

R. HUMMEL 870-847

J. MAUER & D. GOERNDT 833-1202

L & K BAPTIE .457AC 738-427

C.H. AUSTIN, JR, et al 953-730

J. SANGRIK & G.M. SANGRIK TRUSTEE (2 IND) 559-70 82-14

THE GERTRUDE R. COLVIN REV. TRUST 970-612 .85AC

W. & C. ROLF JR. 854-704 .06

R.J. & M. SLAWSKI 1087-84 2-2497

D.L. LANDIES TRUSTEE 1107-1199 617-123 1.0A.

D.L. LANDIES TRUSTEE 1107-1199 697-1147 1030-1095

W.R. & S.I. GREEN 2-2497

D.L. & L. GRAU 885-348 929-679

J. & E. BRINDO 825-15

J. & E. STANLEY 1121-439

K.A. & M.E. BURKE 788-375

K.A. & M.E. BURKE 998-1087

KATHIE BURKE 849-517

V. CHORNEY

J.R. ZNAMENACK 871-754

D.J. & J. SPANGENBERG 952-910

D.K. ROSE & C. KAUFMAN ROSE 1046-1313

J. & G. BHARY & M. & S. ZARACHOWICZ 1/2 INT. 806-492 99

W.M. & K. GUIDA 739

A.M. PECK 992-363 603-419

R. & J. ROBERTS 784-1190

M. & S. RACE 1031-594

M.T. LAVRICH 972-1248 1193-529 1123-531

B. MILLER 980-279 1004-761 TRUSTEE

W.H.S. WILLIS 1384-1

E.H.K. GUETTER

S.M. & S.L. MCBRIDE 1012-249

T.J. & J.A. MCNULTY 984-858

T.S. RAUSCH 1413-010 898-426

J.J. NELSON

C & N SPECK 702-1175

S. & M. FARRINGTON 933-409

J. & A. HEUDERSON 807-572

M.S. KANGAS 911-620

F.R. BARONE 512-134

G. VISNOSKY, JR 865-1219

CHARDON CENTER, INC. 787-276 .25 Ac

CHARDON CENTER, INC. 911-332

J. & E. STANLEY 1121-439

R.S. & E.A. BECHKOWIAK

A.A. HILL

G. WILSON K. KLOZENBUCHER 864-776

C.R. & K.S. KUNTZ 970-207

S. KIAAR 818-300

S. YANIC L. MEEK 795-129

J. & A. GIFFORD 791-115

D.G. CROWLEY 802-946

E. BATH 124 864-1318

K.M. BAWTINHIMER 789-784 1092-1220 2-2497

R.J. & F.M. SAMARDGE 830-1296 812-587

W. & C.J. HERMAN 818-1174

T. & M. STEHLI 845-908 .309 AC

M. & A.D. LADUE 906-1100

K.S. BAKER 1054-968

E.L. MILES 128 851-1203 844-853

H. LITTLE 1014-1092 1014-438

1014-438 1014-1092

E. SHARP 1018-1254 1107-656 6-4-97

1.20Ac.

M. PIENDZIK 1028-1105

B.W. THAYER 881-727 978-476

W. & M.S. FLUHR 172-1 .394Ac.

R. ARNETT 977-1176

PATTERSON 167.09Ac

.35Ac.

.038Ac

.30Ac

.25A

0.29Ac.

C. LIPSTON M.M. & D.C. 254-1

T793-1207 956-6

N

S

E

W

PARCEL NO.	TRANSFERD TO		AC.	FT. FRT.	VOL. PAGE	DATE	TRANSFERD TO	AC.	FT. FRT.	VOL. PAGE	DATE	TRANSFERD TO	AC.	FT. FRT.	VOL. PAGE	DATE	TRANSFERD TO	AC.	FT. FRT.	VOL. PAGE	DATE
1314-001	C. & M. SMITH		.63	70.0	460-807		C.F. SMITH	.63	70'	820-266	10-27-88										
002	C. & B. & D. YOUNG	4.45	4.8		508-698		SEE MAP														
003	" "		1.48	111.0	" "		"														
004	" "	1.00	.62		" "		"														
005	D. & D. GRAMUS	0.06	.04	12.0	531-448		Judy Richmond			615-1056											
006	" "		.172	50.0	" "												D.S. McCASKEY & D.J. BALANTE		50'	896-1038	3-18-92 SEE MAP
007	R. & J. YOUNG	0.15	.17	50.0	546-1135		R & E. SVOBODA	.17	50.0		631-1243	L. & S. PETERSEN SEE MAP									
008	J. & K. PATTERSON		.23	50.0	427-527		Scott & Elizabeth Hewitt	.23	50.0	652-20	8-13-79	S.A. HEWITT	.23	50'	673-1291	5-19-81	R. & B. IANIRO 4-1-85	.23	50'	683-118	3-2-82 733-329
009	I. & R. DRUHOT		.32	45.0	239-31		E.R. Druhot	.32	45.0	601-1153											
010	C. & G. GRANT		2.0	132.0	435-666		G.L. & E.L. BAKER	2.0	132.0	647-705											
011	M. & J. LAIKASK		.21	45.0	516-834		K.A Delaney	.21	45.0	692/343	1-19-83										
*012	I. E. FOWLER		.36	80.0	296-397		G. & E. BAKER	.36	80.0	568-786	9-4-74	R. & M. Elliott			703-305		A.D. & M.K. FASNACHT *	0.36		754-512	3-3-86
013	S. ROCKAFELLOW		.33	70.0	508-814																
014	G. & E. BAKER		10.57		480-456		G & E BAKER	10.57		* 734-1298	7/3/85										
015	G. J. GAUNTER		0.53	115.0	513-331		R.E. & J.G. GAUNTNER	.53	115	730-1366	3-13-85	T. O. DelVECCHIO	0.53	115'	758-74	5-12-86	D. & T. MADSEN	.53	115'	821-1112	11-29-88 SEE MAP *
016	N. E. BURNETTE		2.0	132.0	470-405		W. C. Burnette			615-952		B. OSBORNE	2.0		675-951	"					
017	T. J. PRYATELY	8.46	P.18		502-206																
018	H. E. NELSON		.66	65.0	501-445		H. & E. Nelson			615-1080		See Map									
019	E. & F. McGEOUGH		.61	60.0	503-835		E. McGEOUGH	.61	60.0	559-117	12-05-73	E. J. WHITRIGHT	.61	50.0	559-120	1- 74					
020	N. & J. SIMMONS		.77	75.0	524-145		WOMENSAFE, INC.	0.77	75.0	770-359	10-15-86										
021	C. & J. MARCY		.77	75.0	398-574		J.M. MARCY	.77	75.0	918-784	4-18-93	SEE MAP									
022	L. A. ERB		1.13	110.0	434-603		K. & M. ERB	1.13	110.0	580-273		K & M ERB			699-370	5/2/83	T.A. & M.A. OGLE Sr.			699-370	5/2/83 * 697-1276
023	C. & B. WEIDIG		.92	80.0	556-643		B. WEIDIG			609-1069		L.J. & B.J. ELERSIC	.92	90.0	873-1155	5-29-91	J.S. & K.J. FERGUSON	.92	90.'	1026-614	9-1-95
024	L. W. GRANT		.77	75.0	205-558		M & S Taddge	.77	75.0	631-1123	11-2-78	R.J. & M. HOFFMAN	.77	75	743-300	8-22-85	M.E. GANCE	.77		1057-326	7-1-96
* 025	C. F. SPIGL		.80	75.0	546-947		Ronald G. & Holly A. JONOVICH	0.80	75.0	580-1154	'975	D. & M. MONROE SEE MAP									
026	J. & M. MORRIS		1.12	104.0	523-102		R & N NORTON	1.12		6/7-495		R. & N. NORTON	1.12	104	732-1339	3-29-85					
027	R. & L. WEBER		.53	50.0	307-412		R & C ZULANDT				578-1073										
028	" "		.53	50.0	" "		R & C ZULANDT				578-1073										
029			.80	75.0	" "		R & L. WEBER				397-412										
030	" "	1.16	.35		" "																
031	A. & E. SIPLOCK		.76	70.0	245-386		Alex & Ethel M. SIPLOCK			85-1208	MAR. 76	R.A. & T.B. COLE	.76	70'	928-262	1-8-93					
032	H. & N. STRONG		.32	70.0	464-864		N. STRONG	.32	70.0	674-400	5-21-81	J. Goldie			706-387						
033	C. & M. EDWARDS		.32	70.0	247-275		SURVIVORSHIP DEED			672-471		CLARENCE WILLIAM EDWARDS			715-118	1984	J. & J. SIMUNICH	.321	70.0	718-576	7/11/84
034	M. & M. FARINACCI		.65	140.85	378-483		M.L. FARINACCI	.65	140.85'	909-658	7-7-92										
035	P. & S. JOINER		.45	70.0	315-82		SUR. DEED			571-336	10/23/74										
036	D. & N. RALSTON		.45	70.0	430-383		M.J. FARINACCI	.45	70.0	558-866		P. CHAPMAN 692-688	.45	70.0	565-56	6-10-74	C.J. COOPER See Map	.45	70'	~~823-128~~	~~12-21-88~~
037	J. & G. SANGRIK		.45	70.0	508-1081		G.M. SANGRIK	.45	70.0	565-1131	7-23-74	SEE MAP									
* 022	D & R. HEATH																				
* 012	P. & R. BOLDT		.36	80'	819-305	10-13-88	C & S. CASAVECCHIA	.36	80'	872-526	5-8-91										

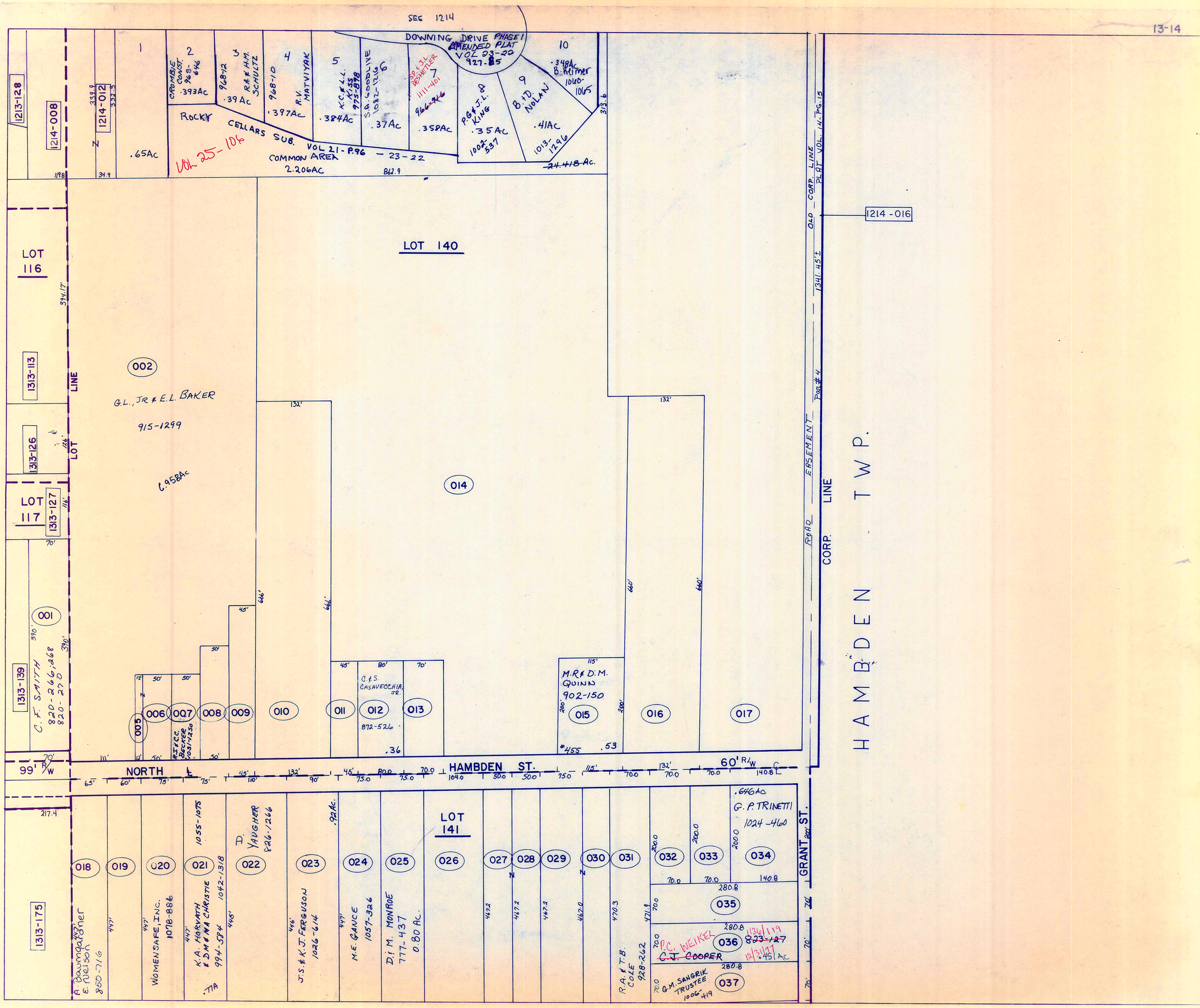
SEE 1214
DOWNING DRIVE PHASE I AMENDED PLAT VOL 23-22 927-85
ROCKY CELLARS SUB. VOL 21-P.96 - 23-22
COMMON AREA 2.206AC
VOL 25-106
LOT 140
LOT 116
LOT 117
LOT 141
1213-128
1214-008
1214-012
1214-016
1313-113
1313-126
1313-127
1313-139
1313-175
002
G.L., JR & E.L. BAKER
915-1299
C.958Ac
014
001
C.F. SMITH
820-266,268
820-270
005
006
007
008
009
010
011
012
013
C.&S. CASAVECCHIA, JR.
872-526
M.R.& D.M. QUINN
902-150
015
016
017
99' R/W
NORTH
HAMBDEN ST.
60' R/W
GRANT ST.
OLD CORP. LINE
PLAT VOL. 14-PG. 15
ROAD EASEMENT
Pon #4
1341.45'±
LOT LINE
CORP. LINE
HAMBDEN TWP.
018
019
020
021
022
023
024
025
026
027
028
029
030
031
032
033
034
035
036
037
A. Baumgardner E. Nelson 850-716
WOMENSAFE, INC. 1078-886
K.A. HORVATH & D.M. & M.A. CHRISTIE 994-584 1042-1318
1055-1075
D. YAUGHER 826-1266
J.S. & K.J. FERGUSON 1026-614
M.E. GANCE 1057-326
D.& M. MONROE 777-437 0.80 AC.
R.A. & T.B. COLE 928-262
G.P. TRINETTI 1024-460
P.C. WEIKEL
C.J. COOPER
G.M. SANGRIK TRUSTEE 1006-419

PARCEL NO.	TRANSFERD TO	AC.	FT. FRT.	VOL. PAGE	DATE	TRANSFERD TO	AC.	FT. FRT.	VOL. PAGE	DATE	TRANSFERD TO	AC.	FT. FRT.	VOL. PAGE	DATE	TRANSFERD TO	AC.	FT. FRT.	VOL. PAGE	DATE
1409-001	W.A. LANG	2.83		550-8		*														
002	L.R. BOSTWICK ~~1/4 INT.~~		522.7	513-454		~~S.L. & M.S. KARKOSKA~~	6.00	522.7	580-40	ALL	HUNTINGTON NATIONAL BANK	6.0	522.7	682-514	4-1-82	B. Pilarczyk 4.68 Ac. Left	~~76.00~~		708-925	12/22/83
002.1	L.R. BOSTWICK ~~1/4 INT.~~			502-84		~~" " "~~	TOTAL		580-40						SPLIT	CHARDON POST NO. 6519 VETERANS OF FOREIGN WARS	1.32	192.0	722-40	10/11/84
	M.T. WEARCH ~~1/2 INT.~~			537-526		~~" " "~~			580-38											
003	SAME AS (002)	2.89																		
004	W. A. LANG	1.99	90.0	537-523		*														
005	GEAUGA PROPERTIES LTD. 1.7Ac	~~2.39~~	120.0	550-1347	SPLIT															
006	" " " .576A	~~.806~~	50.0	551-593																
007	" " " 2.3Ac	~~4.36~~	200.0	574-554																
"	" " "	"	"	574-552																
"	" " EASEMENT			574-556																
008	M.T. WEARCH ETAL 1309-001 68.9	1.48	129.00	10-61		MI. & C.A. WEARSCH			670-838	1-20-81	LUCY RULLI	1.48	129	676-240	7/13/81					
009 (007.1 006.1 005.1)	B.E.B. PROPERTIES SPLIT FROM 005-006 007	2.983	200	667-1149	7-23-80	K.R. BAKER & J.K. CYVAS	2.983	200'	1011-796	4-4-95										
* 1409-001, 004-1	LANG DISTRIBUTORS CORP. See Map																			
1410-001	I EVANS REALTY CO.	57.5		218-487		EVANS REALITY ASSOCIATES			678-91		CENTER SIX CORP.			775-921	See Map for CORRECT Ac					
002	" " " "	11.75		218-487		"			"		HEALTH CARE & RETIREMENT CORP.	10.295		763-1256		NORTHWESTERN SERVICE CORP.			923-611	11-24-92 * SEE MAP
003	M. VOKOUN	5.0	242'	200-594		W. & M. VOKOUM	5.0	242'	574-141	1-9-75	SEE DETAIL (BELOW)			693-1311						
~~004~~	I EVANS REALTY CO.	30.0		218-487		EVANS REALITY ASSOCIATES			678-93		SEE MAP									
~~005~~	" " " 12.37	12.77	452.10	" "		"			678-92											
~~006~~	" " " 2 PAR. 43.35	18.35	466.6	" "		"			"											
007	M.T. WEARCH ETAL 1309-001 68.9	1.41	125.00	10-61		Animal Clinic Inc.	1.41		669-186	10-17-86	R.E. & T.A. SWARTZ	1.41		757-875	5-6-86					
003 CONT. 1/3 INT. EACH	W.F. YOKOUN JR			693-1311																
	J.C. YOKOUN			"																
	J. YOKOUN CRELLIN			"																

730-292 See map

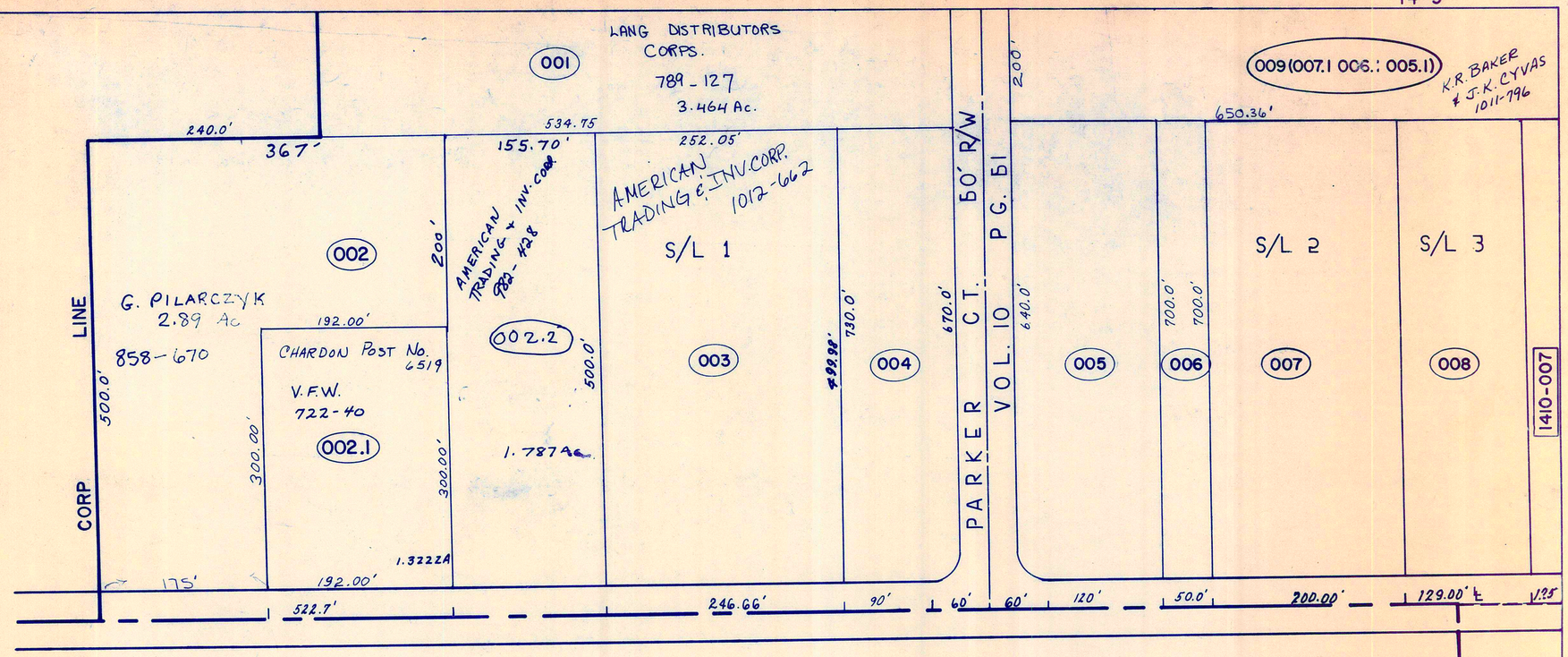

CORP LINE

VOL 23-47
62.22Ac
PARCEL A
1410-004-005-006-1411-028-1511-012
1040-496 WILLOW TREE DEV, INC. 7

700

1410-004.1-1410-005.1-1410-006.1
1040-489
LORETO DEV, CO.
PARCEL B VOL 23-47 ? 24.1854Ac

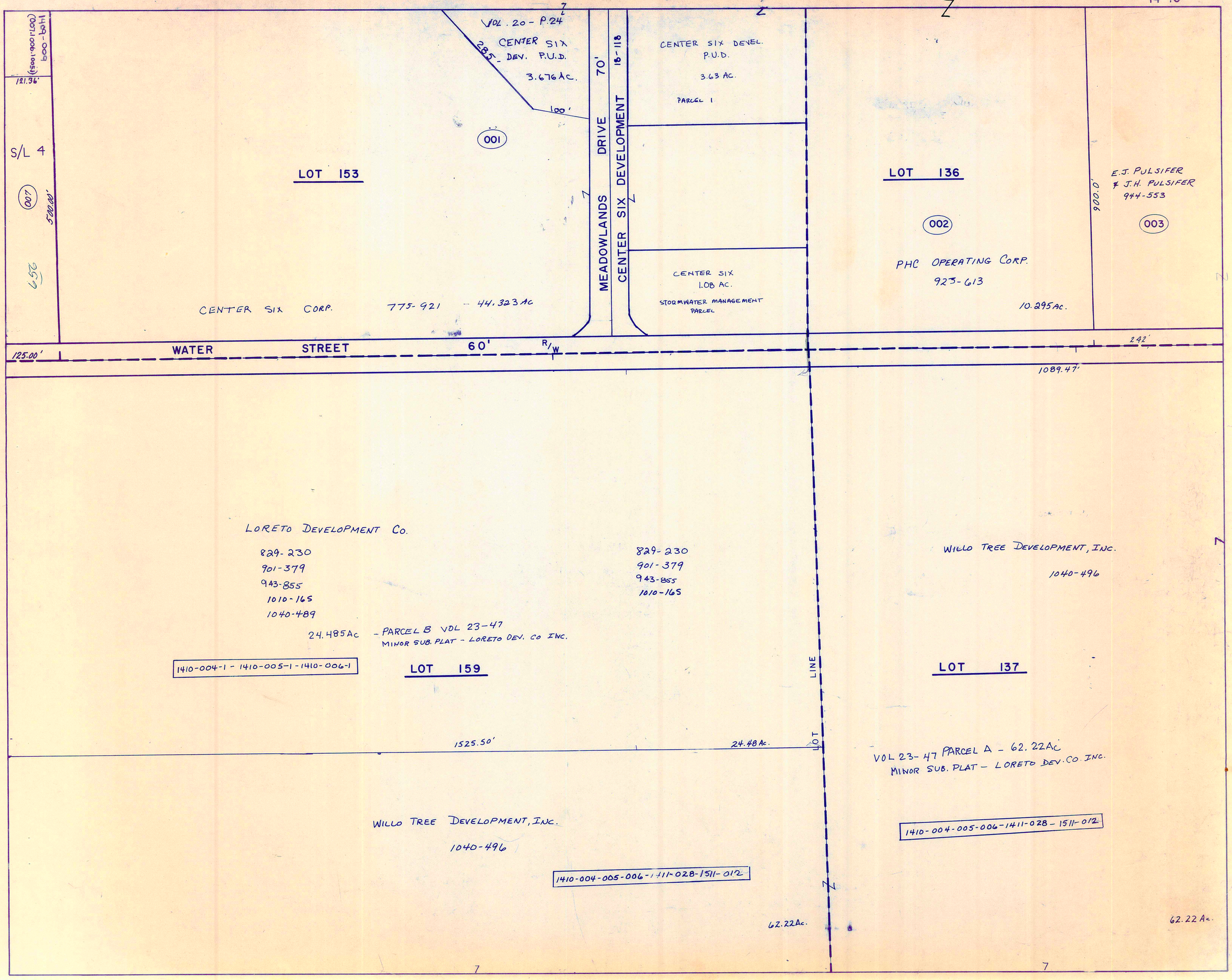

1409-009
(1500.1.006.1005)
121.36'
S/L 4
007
500.00'
656
VOL. 20 - P.24
CENTER SIX
DEV. P.U.D.
3.676 AC.
285
100'
001
LOT 153
CENTER SIX CORP. 775-921 - 44.323 AC
MEADOWLANDS DRIVE 70'
CENTER SIX DEVELOPMENT 18-118
CENTER SIX DEVEL.
P.U.D.
3.63 AC.
PARCEL 1
CENTER SIX
1.08 AC.
STORMWATER MANAGEMENT
PARCEL
LOT 136
002
PHC OPERATING CORP.
923-613
10.295 AC.
900.0'
E.J. PULSIFER
& J.H. PULSIFER
944-553
003
125.00'
WATER STREET 60' R/W
242'
1089.47'
LORETO DEVELOPMENT CO.
829-230
901-379
943-855
1010-165
1040-489
24.485 Ac - PARCEL B VOL 23-47
MINOR SUB. PLAT - LORETO DEV. CO INC.
1410-004-1 - 1410-005-1 - 1410-006-1
LOT 159
829-230
901-379
943-855
1010-165
WILLO TREE DEVELOPMENT, INC.
1040-496
LOT 137
LOT LINE
1525.50'
24.48 Ac.
VOL 23-47 PARCEL A - 62.22 Ac
MINOR SUB. PLAT - LORETO DEV. CO. INC.
1410-004-005-006-1411-028-1511-012
WILLO TREE DEVELOPMENT, INC.
1040-496
1410-004-005-006-1411-028-1511-012
62.22 Ac.
62.22 Ac.

PARCEL NO.	TRANSFERD TO	AC.	FT. FRT.	VOL. PAGE	DATE	TRANSFERD TO	AC.	FT. FRT.	VOL. PAGE	DATE	TRANSFERD TO	AC.	FT. FRT.	VOL. PAGE	DATE	TRANSFERD TO	AC.	FT. FRT.	VOL. PAGE	DATE
1411-001	M. & H. FRIEDMAN Co.	7.49	362.8	712-39		M. FRIEDMAN	7.49	362.8	890-1072	1-8-92	THE MARVIN & HARRY FRIEDMAN Co.			908-719	7-1-92	SEE MAP				
002	A. & H. DOMBEY 7.32	6.59	312.8	368-16		H. DOMBEY	6.59	312,8	1120-1133	9-10-97										
003	E. & E. PULSIFER	1.33	100.0	303-179		EVELYN J. 3/4 & JOHN H. (1/4) PULSIFER	1.33		745-51A	23 Sept. 85	E.J. & J.H. PULSIFER	1.33	100'	944-553	6-23-93					
004	B.J. KAZEN & J.J. CARNEY	1.55	150.0	553-1004		THE A. SCOTT RITCHIE III TRUST	1.55	150.0	916-837	9-25-92										
See Map 005	M. SPILKY	5.61		550-71		7620 ASSOCIATES	5.61		574-402		A. D. Wolfcale Jr. Trustee	5.093		576-702	(1311-012-013-014-019-1411-005-006-007.1-009.1)		14.778	Ac see map		
006	" "	2.15		550-72		" " "	2.15		574-402		" " " "	1.835		" "						
007	E.E. TRUSHEL	.64		502-340		E. E. Trushel	.64		591-999		E. & P. DOUGLAS	.64		629-1125	9-1-78	E.P. & P.A. DOUGLAS Split	.64	.33Ac	685-571	5-20-80
008	" "	.97	150.0	" "		" " "	.97	158	" "		"	.97		"	"	" CO-TRUSTEES	.97		"	"
009	CHARDON FINCH CLEANERS	~~.38~~	16Ac	272-187		Split														
010	FINCH CLEANERS	.487	75.0	242-451																
011	R. & E. BARR	.64		308-490		R.C. BARR	.64		629-828	9-6-78	D.S. TOTH SEE MAP									
012	" " 0.97 0.01	.98	150.0	282-43		" .97 .01	.98	150.0	629-829	9-6-78										
013	T. PRYATELY 2.02	2.2	300.0	502-206																
014	G. R. TRASK	.44	60.0	206-87																
015	GEAUGA CO. NATL. BANK	.72	75.0	512-73		NATIONAL CITY BANK SEE MAP					V. J. CONFORTE See Map									
016	" " " "	.34	75.0	512-71		" " "														
017	J. & B. DAY	.2	58.0	505-782		J & B. DAY			1046-1224	4-8-96										
018	H. & H. ASH	.94	170.0	458-38		CONSOLIDATED INVESTMENT CORP.			637-892	4-3-79	TACO BELL CORP	.94		880-908	8-22-91					
019	W. & S. BUTLER	.66	96.4	228-185		ENTIRETIES DEED			729-1089	12 Feb. 85	S.K. BUTLER	.66	96.4'	910-1214	7-28-92	S.K. BUTLER	.66	96.4'	934-7	3-29-93
020	M. McGREGOR	.50		208-131		*			726-1026	7 Dec. 1984	M. McGREGOR, et al			891-179	1-13-92	E.W. SMITH	.50		940-271	5-21-93
* 021	R. & N. CHAPMAN	.50		259-542		~~CONSOLIDATED INVEST. CORP~~	.50		~~588-890~~		R. & C. BARTKO	.50		607-582		LOCKIE LEE BUILDERS, A PARTNE			725-810	NOV. 15, '84
022	W. & R. ADORNETTI 0.22 0.46	.49	154.0	491-910		LOCKIE LEE BUILDERS	.487	154.0	724-298	11/2/84	CONSOLIDATED INVEST. CORP.	.487	154'	775-697						
023	CHARDON OIL CO.	.41		434-998		Lot Split 1411-072 0.217Ac.	0.19				SEE 1411-008 McDONALD'S CORPORATION	.238		678-1216						
024	" " "	.55	123.0	" "		FRANCHISE REALTY	0.552	123.0	582-1031											
025	A. & E. & N. BROWN 0.18	.23	85.0	485-605		R.L. PAULIN	.28	85.0'	611-1140		R.O.I. Parcels Inc.			701-890		E. W. SMITH	0.280	85.0'	755-596	3-31-86
026	R. & L. VESE 0.27	.23	93.0	228-358		R & E.C. VESE			1103-19	5-2-97										
027	B.J. HARRISON & H.L. TRACY	.22	66.0	434-666		CHARDON ESTATES	.22	66	747-461	10-29-85	T.L. & A.C. VODICKA	.22	66	747-463	10-29-85	R. VESE & D. MARKS SEE MAP				
~~028~~	I EVANS REALTY CO. 2 PAR 43.35	25.0	625.6	218-487		~~678~~ EVANS REALTY ASSOCIATES			678-92		SEE MAP									
029	B. WIECH	2.0	139.6	212-368																
030	P. & C. RICHARDS	4.34	357.7	418-1062																
031	" "	.66	60.0	418-1060																
032	MAPLE LEAF AUTO BODY	.45	75.0	368-591		M. FARINACCI & CO.	0.45	75.0'	714-461	4-27-84	M.J. FARINACCI, Jr. SEE MAP									
033	" " " " 0.92	.56	80.0	387-25		M. FARINACCI & CO.	0.56	80.0'	714-462	4-27-84										
034	S. & N. HERSH	.33	45.0	537-788		H. & P. Artz			711-1044		J.W. ADORNETTI ETAL.	.33	45'	809-340	5-18-88	33 COMBINED PAR'S #34,35 & 36				
035	" "	.59	75.0	" "		" "			" "		"	.59	75'	"	"	35 AUTO ZONE, INC.	1.38Ac	173.13'	1064-154	8-12-96
036	S. & N. Hersh 0.46	.45	53.3	711-1044		SEE MAP					"	.45	53.3'	"	"	36				
037	" "	1.17		" "		H & P. Artz			711-1044		"	1.17		"	"					
038	C. & M. BOROS	.40	100.0	537-1060		C & M BOROS	.401	100'	717-858	6-27-84	SEE MAP M. BOROS	.40		795-1272						
039	" "	.40	100.0	292-214		D. KUHN	.401	100'	657-1136											
040	" "	.20	50.0	464-88		C. & M. BOROS	.20	50'	717-858	6-27-84	M. BOROS SEE MAP	.20		795-1272						
Orchard 041	F. DYRCZ	.18	50.0	464-90	Orchard	RITE AID OF OHIO INC.	.994c	319.64'	1103-1149	5-9-97										
042	" " 0.80	.79	269.6	351-626																
043	R. & B. WYLIE	1.00	180.9	469-103		SEE MAP														
044	G. DANDALIDES	1.37	259.3	399-285		D.T. ENTERPRISES	1.37	259.3	733-1161	4-1-85										
045	A. & G. ILERSICH	1.46	99.3	491-740		A. & G. ILERSICH	1.46	99.3	733-845											
046	C. MAZNY *073074 SPLIT	7.41	118.2	206-321		C.J.C.R. MAZNY (NEW SURVEY)	.981	119.50	737-1079		SEE MAP									
047	" " SPLIT=1.68	2.0	132.1	388-55		See Map														
048	W. & C. BOOKMAN	2.8	129.0	316-579		G. Koerner & C. Mazny	2.8	129	576-1184		SECURITY FED. SAVINGS & LOAN	2.80		743-12	8-19-85	J.V. & B.E. PAWLIKOWSKI	2.8A.	129'	750-1021	12-18-86
049	W.A. HESS JR.	.37	70.0	552-551																
050	C.I. WATKINS	1.83	20.3	278-431		D.S. WATKINS SEE MAP					T.B. WATKINS	1.83	20.3'	821-804	11-23-88					
051	" "	1.37	108.3	265-150							"	1.37	108.3'	"	"					
052	" "	.2	10.0	451-26							"	.2	10'	"	"					
053	H. & E. CLARY	1.11	163.8	451-122		J.G. & B.L. HALL	1.107	163.8	724-262	11/2/84	B.L. HALL	1.107	163.8'	887-105	11-14-91					
054	F. BALOG	.67		430-798		R.L. DREW	.67		682-136	1-4-82	C.J. COMPANY	0.67		693-1418	2-1-83	P. WEST	.67		818-926	
055	A. DYRCZ 2.57	2.48	410.0	226-474																
056	F. DYRCZ	.39	86.1																	
057	" "	.32	84.1																	
058	G. & N. WRIGHT	.44	129.3	459-163		H.R. KASE	.44	129.3	550-138	1-8-73	C.S. Boros	.44	129.3	607-301						
059	F. DYRCZ	.44	112.7	257-119																
060	" " 0.54	.61	100.0	" "																
061	" " 0.54	.61	100.0	272-336																
062	THE CHARDON SHOPPING CENTER INC.	.61	100.0	281-258		THE J.C. COMPANY			687-1375	6-25-82	CHARDON PLAZA INV (NEW SURVEY)	7.51		821-856	11-23-88					
063	" "	.61	100.0	" "		"			687-1375	6-25-82	CHARDON PLAZA INV (NEW SURVEY)	7.51		821-856	11-23BB					
064	S. & E. HITTER	.5	100.0	257-469		STEVEN F. HITTER	0.5	100.0	580-1276	28 Oct. 1975	See MAP									
065	G. & H. BOHAR	.56	82.5	298-357		SEVER			842-253		R.J. & C.M. MASSIEN			890-395	12-30-91	SEE MAP				
066	L. & R. VESE	.36	100.0	430-796		J.L. & N.M. SMOCK	.36	100'	748-1111	11-21-85	N.M. SMOCK	.36	100'	964-236	12-3-93					
067	F. BALOG	.36	100.0	430-796		VESE			430-800	1964	R. L & E.C. VESE			1103-19	5-2-97					
068	CHRISTIAN SCIENCE SOCIETY	.36	100.0	332-102																
069	" " "	.36	100.0	" "																
070	E. & O. DANIELS	.63	100.0			M. CARRAHER	.63	100.0	565-21		R. Carraher & C. McClelland	.63	100.0	667-718		C. & M. McCLELLAND TRUSTEES	.63	100'	763-1016	951-1040
072	FRANCHISE REALTY 1411-023	0.217		582-1031																
(OUT OF 046 & 047) 073	G & C. Koerner	0.758	25'	597-830		SECURITY FED. SAV. & LN. ASSOC.	0.758	25'	743-8	8-19-85	D. & F. BELCHER	0.758	25'	747-812	11-1-85	R.T. & P.L. WOOD	.758	25'	925-74	
(OUT OF 005 & 006) 074	D.J. EARDLEY et. al.	0.832	161'	764-1169		FNB BUILDING CORP See MAP					FIRST COUNTY BANK	0.832	161'	876-11	6-21-91					
* 021	CONSOLIDATED INVEST. CORP.	0.50		775-697																
						* ROSALIE M. HENDERSON 1/8														
						MARVEL B. SCHAERLIK 1/16														
007-1 *	A.D. WOLFCALE JR.	.31		806-579		MARION ARTZ 1/16														
009-1 *	" " "	.15		806-575		1311-012.013014019141100500600 7.1 009.1 = 14.778Ac = 7620 ASSOC. 828-413														

14-11

SEE 13-11

SEE 1311

7.49 Ac.

MAPLES ASSOCIATES LIMITED PARTNERSHIP 969-719

001

899.7'

899.6'

785.76'

MAPLE LEAF PLAZA LLC

7620 ASSOC.

1311-012-013-014-019

1411-005-006-007.1-809.

14.778 Ac CON'T.

828+413

LOT 136

1128-1031

303-179 795-514 944-553

149.82'

150.0'

A. SCOTT + CL + A. SCOTT III RITCHIE TRUSTEES 916-837

A.H. DOMBEY 368-16 & A.T. DOMBEY 1093-140 1130-1133 1126-1107

002

6.59A

003

E 1/2 J 1/2 PULSIFER

1.33Ac

004

1.55Ac

580.0'

450.0'

380.0'

165'

30'

161'

225'

540

074

OUT OF 005 & 006

876-11 800-1227 802-828

.832 Ac

764-1175 ACCESS EASEMENT

40'

255'

379'

483.0'

007

.33Ac

150.0'

008

CHARDON MOTEL, INC. 986-374

536

.97Ac

009

272-187

.16Ac

75.0'

010

242-451

283.0'

FINCH CLEANERS

520

.487Ac

011

0.64Ac

150.0'

012 #1

0.975Ac

WATERSTREET, INC. 1025-826 #2

WATERSTREET, INC. 1025-826

514

69'

91'

#3 3916

502-206

T. PRYATELY

013

2.02 Ac

300.0'

840.0'

196.0'

60.2'

295.0'

320.0'

206-87 834-269

014

G.V. TRASK

.44Ac.

320.0'

165.0'

155'

170.0'

Y.J. CONFORTE TRUSTEES 791-380 #1

0.72 Ac.

015

974-131,133

016

0.34Ac.

200'

241'

510

Y.J. (TRUSTEES) CONFORTE #2 (791-380)

TACO BELL CORP.

018

880-908

502

.94

017

JA & B.J. DAY 1046-1224

305-762

155'

170.0'

5.52

241'

707'

66' R/W

CHERRY AVE.

PLATS VOL 10 PG 29

S.K. BUTLER TRUSTEE 916-1314 1426-1

1066'

790

019

M & J. INVESTMENT INC. 958-114

020

021

DONCOR INC

155.25'

022

884-570

023

153.88'

LOT 104

072

155.12'

159.0'

025

024

93'

M.D. & M.L. FRADY 677-333

0.22Ac

026

027

66'R/W

123'

165.0'

362.81' WATER ST.

139.6'

312.82'

357.15'

100'

150.0'

60.0'

75'

80.0'

45.0'

60' R/W 39'

78.0'

33.3'

150.0'

125.0'

75'

100.0'

LOT LINE

100.0'

50'

50'

75'

75'

269.6'

170'

99' R/W

69.8'

1089.47'

551

029

B. WIECH 212-368 2AC.

030

P. + C. RICHARDS 418-1062 4.34Ac

545

031

.66Ac

032

033

1080-903

537

KAROB LIMITED

495.11'

276.74'

310.24'

173.13'

34-35-36

AUTOZONE, INC. 1064-154

1.38Ac.

KAROB LIMITED 1080-908

037

1.17Ac

382.85'

RITE AID OF OHIO INC. 1090-352

M. BOROS

038

.400 Ac

100'

1-31-97

RITE AID OF OHIO INC. 1088-804 1-16-97

DP KUHN

039

.40Ac

657-1136

WAS 793-214 NOW 1088-804

040

.19Ac

BOROS

RITE AID OF OHIO INC. 1088-804 1-16-97

041

.99Ac.

5-9-97

RITE AID OF OHIO INC. 351-626 1103-1149 F. DYRCZ 503

042

.79Ac

469.69'

175.0'

165.0'

100.0'

50.09'

254.26'

154.1'

RITE AID OF OHIO, INC. 1070-687

043

1Ac

352.99'

D+T ENTERPRISES 733-1161

044

1.37Ac

188.20'

A. & G. ILERSICH 733-845

R.T. & P.L. WOOD

073

OUT OF 046 & 047

925-74

229.93'

121.27'

045

641.3'

702.9'

135.02'

212.45'

96.10'

1.46Ac

046

R.T. + P.L. WOOD 845-1034 1084-1274

.981Ac

.758Ac

561.81'

340.18'

625.6'

1.68Ac

047

K.R. & J.M. KOVATS W. & N. JOHNSON 804-574 919-539

M. WARNER 1085-874

048

2.8Ac

230.0'

049

W.A. HESS JR 552-551

.37Ac

700'

509.0'

508.8'

289.9'

307.8'

052

051

1.37 Ac.

612.2'

298.57'

163.88'

298.52'

B.L. HALL 724-262

053

887-105

1.107 AC

642.7'

605.6'

842.5'

1715.68'

2209'

1410-004-005-006-1411-028-1511-012

WILLO TREE DEVELOPMENT, INC. 1040-496

PARCEL A - VOL 23-47 MINOR SUB. PLAT 62.22 Ac.

7

1511-013

050

1.83 Ac.

821-804

T.B. WATKINS 821-804

0.199 Ac.

429.0'

10.35'

266.68'

161.85'

91.1'

193.55'

308.5'

164.05'

194.4'

288.85'

116.33'

LOT 137

1511-41

1511-042

988-193

7

S. TRACT

1511-043

1511-044

1511-045

1511-046

1511-047

1511-048

1511-049

L. TAYLOR, etal 1057-162

0.459 Ac.

1412-109

LOT 105

1412-097

CHARDON PLAZA, INV. 821-856 7.51Ac

1412-096

.67

818-926

054

P. WEST

055

LOT LINE

WILSON MILLS ROAD 66' R/W

410.0'

259.38'

188.98'

137.75'

252.45'

LOT 106

450.0'

200.28'

100.02'

100.02'

056

057

133.63'

117.77'

187.9'

C.H. BOROS 835-297

058

.938 Ac.

059

060

061

258.93

112.77'

100'

100'

DANIELS DRIVE 60' R/W

VOL. 5 PG. 15

240.53'

064

1045-611

P.A. & L.S. GARDNER 289.47'

964-236

066

067

068

069

070

.634

C.H. ROBERTSON & J.M. SAMIDE 1038-829

065

353.93'

.560Ac

N.M. SMOCK

951-1040

M.D. & K.P. PERKO 963-789

S. TRACT

1511-042

1511-043

1511-044

1511-045

1511-046

1511-047

1511-048

1511-049

200.0'

100.0'

125'

PARCEL NO.	TRANSFERD TO	AC.	FT. FRT.	VOL. PAGE	DATE	TRANSFERD TO	AC.	FT. FRT.	VOL. PAGE	DATE	TRANSFERD TO	AC.	FT. FRT.	VOL. PAGE	DATE	TRANSFERD TO	AC.	FT. FRT.	VOL. PAGE	DATE
1412-001	K.W. & G.B. SHIFFLER	.20		679-978	10-30-81	L. & C. MANN See Map														
002	W. RIMES	.12	50.0'	637-368		J.E. + L.J. RIMES	0.12	50'	711-426	2-21-84	SEE MAP									
003	M. & M. ERHARDT	.12	43.0'	242-435		M. ERHARDT	0.12	43.0'	714-830	5-2-84	N.W. NEWTON & C.A. SPECK	.12 Ac	43.0	718-265	7/6/84	E.J. DEELY	.12Ac	43.0	987-49	7-1-94
004	J. & L. INEMAN	.15	50.0'	597-858		L. Ineman & B. Haueter			708-496	12/7/83	R & L STIVERSON				798-160					
005	N. NEWTON	.11	62.0'	609-1047		P.A. PEDEN	.11	62'	957-81	10-12-93										
006	S. & K. CARMIGIAND	.14	73.0'	593-1249		F.J. & D.I. MOZINA	.14	73'	743-682	8-27-85	B. ASHBORN SEE MAP									
007	CHARDON OIL	1.70	210.0'	377-431	SPLIT 208	LOT SPLIT 1412-205 0.167Ac.	1.533		377-431											
008	INTER CO. MANG'T CORP.	0.42		591-182		MARCELLETTI & ASSOCIATES	0.42		712-1351	4-4-84	R. COOKE, III	.42		890-279	12-30-91					
009	R. STOWE	.19	69.0'	542-667		C. STOWE, JR.	.19	69'	929-681	1-26-92										
010	R. ISHEE	.20	69.0'	374-92																
011	T. & A. EISLER	.164	60.2'	629-1086	9-14-78	T. & A. EISLER	.164	60.2	732-159	1985	See Map									
012	C. & T. EISLER	.24	51.8'	593-435																
013	INTER CO. MAN'T CORP.	.23	50.0'	591-182		MARCELLETTI & ASSOCIATES	0.23	50.0'	712-1351	4-4-84	R. COOKE, III	.23	50'	890-279	12-30-91	T. EISLER			908-644	7-1-92
014	C. EISLER	.25		603-185		See Map														
015	INTER CO. MAN'T CORP.	.19	100.0'	591-182		MARCELLETTI & ASSOCIATES	0.19	100.0'	712-1351	4-4-84	R. COOKE, III	.19	100'	890-279	12-30-91					
016	" " " "	.14		" "		" "	0.14		"	"	" "	.14		" "	"					
017	ATLANTIC RICHFIELD CO.	.33	175'	637-1131	5-2-79	CHARLES EISLER	0.33	175'	695-791	3-17-83	R. & O. COOKE	.033	175'	803-	4-12-88	D. COOKE			880-47	8-14-91
018	" " "	.14	50'	" "	"	" "	0.14	50'	" "	" "	" "	.14	50'	1293	"					
019	J. & M. IAMS 0.19	.25	71.0'	542-1074		R + B GOLOB	.19		798-866		TA. STAIGL & C.J. INSPRUCKER	.19	71'	808-191	5-2-88					
020	K. & B. DIXON .32 .09	.27	71.0'	551-1180		B. DIXON	0.27	71.0'	758-801		See map									
021	F. & P. PRICE 2 PAR. 0.10 .05 .24	.51		519-27																
022	J. & S. MOLZON	.25		508-1039		B.G. VIROSTEK TRUSTEE			1093-18	2-24-97	SEE MAP									
023	B.J. LADOW	.24		593-876		R. & S. POWELL See Map														
024	H. & C. BRADSHAW	.50		479-637		C.L. BRADSHAW	.50		816-460	8-29-88										
025	WILLIAM G. FERRIS	.50		623-995		K. & L. Ferris			701-872											
026	J. & T. HAASE	.39	74.25'	601-943		D. & N. Best			698-984											
027	T. & L. LOAR	.38		523-192		T.N. Loar			703-957											
028	R. & L. BENNET	0.33		609-102		M. & K. STONE SEE MAP														
029	B. & J. CAMPBELL	.35		508-342		B.R. II & J.A. CAMPBELL	.35		731-55	3-13-85										
030	C.L. SOUTHERN	.16	40.0'	574-521		B.E. & S.J. BENNETT	.16	40.0'	684-798	4-27-82	M. ROBY	.16	40'	823-67	12-20-88					
031	M.L. McANANEY	.20	48.0'	546-263		M. & G. McANANEY	.20	48.0'	803-773	2-8-88	M.L. McANANEY	.20	48.'	882-971	9-18-91	G. & T.J. McANANEY	.20	48'	1044-525	3-18-96
032	K. & B. PILARCZYK 0.42	.34	78.0'	542-1299		K.H. & B.J. PILARCZYK			734-799	4-2-85										
033	K. MILLER 0.25	.28	66.0'	508-36																
034	S. & L. CARR 0.25	.28	66.0'	257-340		L. CARR 625-939	.28	66'	823-67	12-21-88										
035	P. ELDRIDGE	.24	66.0'	308-203		J.R. & P. ELDREDGE	.24	66'	732-7	3-25-85										
036	H. VANGORDER	.28	66.0'	484-440		C.J. Titgemeier			698-1083		Geauga County Bd. of Comm.			751-263	1-2-86					
037	J.M. HINK	.3		674-536	5-22-81	J.C. & E.J. DEELY & A.B. MILLER			1028-300	9-21-95	SEE MAP									
038	M.E. MOSS	.25		460-284		E.J. DEELY			1038-1269	1-22-96	SEE MAP									
039	C. JOHNSTON	.15	60.0'	326-621		G.P. & P.A. TRINETTI	0.15	60.0'	753-273	2-18-86										
040	" "	.10		" "		" " "	0.10		753-273	2-18-86										
041	G. & P. TRINETTI	.37	65'	673-275	4-20-81															
042	W.C. BEST	.15	46.0'	633-1232		A.J. + G.A. ILERSICH	.15	45.0	719-1029	10/11/84	A. & G. ILERSICH	.15	45	733-845	1985	R.L. & M.M. WHITE	0.15		761-497	
043	R. & L. MINER	.31	66.0'	556-1202		R. & V. Fitts			702-518		SUSAN KLARR			798-393	85					
044	T.J. & N.A. BUTLER 0.34	.41		582-878																
045	H. & C.R. CLARSTON	.59		585-120		JAMES M. HINK														
046	W. & M. MELKERSON	.41	90.75'	399-653		W. & M. MELKERSON			733-696	1985										
047	A. & D. SKIDMORE	.21	45.38'	653-27	653-27	See Map	.25	45.38'	885-1058	10-29-91										
048	V. & S. NELSON	.25	45.38'	505-633		S. NELSON					D.E. CLARK & M.R ISHEE			900-1125	4-22-92	M.A. & S.T. LENNON	.25	45.38'	1095-831	3-18-97
049	R. & M. ELLIOTT	0.27	70.0'	603-643		M. & C. SCANLON			667-905	10-1-80	M. & C. SCANLON	.194.15		735-101	4-3-85					
050	D. & M. GRIFFITH	.21	61.64'	601-1164		R.C. BENZ			1061-457	7-26-96	SEE MAP									
051	D. & S. RUMINSKI	.38		665-789	6-19-80	W.A. & S.J. GREEN	.38		735-1356	4-19-85										
052	F. GRAU	.46	104.2'	300-316		F. Grau			703-668		FLORENCE GRAU	.46		726-338	11-27-84	SEE MAP				
053	R.M. BRINDO 0.25	.17		520-780		L. STAFFORD	.17		1015-1017	5-22-95	SEE MAP									
054	F.M. PHIPPS 0.25	.17	45.0'	491-259		R.M. & D.M. BUKOVEC	.17		1015-1103	5-22-95	SEE MAP									
055	M. & C. BRAZIS	.25	42.0'	615-827		C.A. BRAZIS	.25	42.0'	714-218	4-24-84	L LANG	.25	42'	927-1106	1-5-93	D.G. TIZZANO	.25	42'	1045-993	3-29-96
056	T. & D.D. SABULA	0.25		580-1260		M.A. NEELY	0.25		713-1023	4-18-84	S. McINTOSH SEE MAP									
057	D.E. & H.M. WILSON	0.44	90.75'	585-573																
058	C. & S. CHADWICK	.23		663-1128		R + J. Hurwitz			704-332		A.J. & M. RITONDARO SEE MAP									
059	R.K. EMMONS & E.A. SARGENT	.25		672-66		C.J. BOWEN	.25		1054-626	6-7-96										
060	D. & E. HEINZ	.28	66.0'	591-737																
061	M. & D. WILLMAN	.50	115.5'	625-120		M. WILLMAN	.50		1002-1005	12-8-94										
062	R. & J. BENZ	.50	66.0'	657-736		J.A. BENZ	.50	66.0'	1005-975	1-17-95	SEE MAP									
063	G. & T. SHEFCHUK	.53	115.5'	661-1174		G. SHEFCHUK	.53	115.5'	933-513	3-22-93										
064	S. RODECKER	.21	42.0'	576-988		R. & B. LaDow			709-1321											
065	G.A. SHIFFLER 0.05	.13	52.9'	396-362		P.M. & T.M. CURBY	.026 & .078	52.9	745-818	1985										
066	P. & C. RICHARDS	.07	45.0'	427-314		T.D. & M.K. MOUYOS	0.07	45.0'	776-127	12-31-86	M.K. MOUYOS	.07	45.0'	1077-229	10-24-96	C.A. MUHIC			1133-343	12-10-97
067	NANCY M. O'REILLY	.20	89.42	599-949																
068	BANK OHIO	.26	93.83	667-1220	10-1-80	NOLAN PROPERTIES, a partnership	.26	93.83'	697-8789	4-28-83										
069	NOLAN PROPERTIES	.3		647-335																
070	M. & V. BARTHOLOMEW	.15	42.0'	576-850																
071	G. & D. FOWLER	.18		552-708		G.V. FOWLER	.15	42.'	954-600	9-22-93										
072	B. & B. HUSTON	.50	80.0'	389-404		A. & G. ILERSICH	0.5	80.0	587-443		R.L. WHITE	.5 Ac.		881-498	8-30-91					
073	P.F. NOLAN, INC.	.68	99.0'	254-17																
074	D.E. BOND	.08		679-658	10-23-81	D.E. & B.J. BOND			685-1093	6-2-82										
075	THE ALVORD AGENCY, INC.		17.0'	678-642 644		J.J. & J.M. ALVORD		17.0'	987-1225	7-1-94										
076	GEAUGA CO. NAT'L. BANK.		34.0'	512-622		C.J. TITGEMEIER				681-595	Geauga County Bd. of Comm.			751-263	1-2-86					
077	P. & L. POPE		22.0'	478-229		T. & B. STRUNA				705-355	T. & B. STRUNA			735-265	4/3/85	S.G.R. CO.			801-594	
078	A. SOJKA		35.0'	496-319+22																
19 079	J.P. BOSTWICK		20.5'	418-162		QC L.R. BOSTWICK			750-1230	12-30-85	J.P. BOSTWICK			751-92	12-31-85	THE MAIN & COURT COMPANY			751-94	12-31-85
18 080	" "		22.5'	" "		QC "			750-1230	"	J.P.			"	"	" "			751-94	"
17 081	" "		15.0'	" "		QC. L.R. BOSTWICK			750-1230	"	J.P.			"	"	"			751-94	"

SEE MAP

751-612 (QC 1-10-

PARCEL NO.	TRANSFERD TO	AC.	FT. FRT.	VOL. PAGE	DATE	TRANSFERD TO	AC.	FT. FRT.	VOL. PAGE	DATE	TRANSFERD TO	AC.	FT. FRT.	VOL. PAGE	DATE	TRANSFERD TO	AC.	FT. FRT.	VOL. PAGE	DATE
16 1412-082	BANC OHIO		21'	667-1221	10-1-80	D.J. HENDLEY, Jr.		21'	772-1048, 1049	11-19-86	D.J. HENDLEY, Jr.			775-180						
15 083	H.&B. VANGORDER		17'	519-517		C.W. + D.C. KNOWLTON		17'	695-435.7	3-15-83	C.W. & D.C. KNOWLTON			730-1172	3-11-85	JGT ENTERPRISES, INC		17'	1013-84	4-24-95
14 084	H.E. STUDER		19'	531-1273		H.E & L.C. STUDER		19'	721-1163	10/10/84										
R.L. WHITE 13 (2nd + 3RD 101-460 FLOOR CHARDON LG)									695-1166	3-25-83	P. & J. McCASKEY 1st flr. +	BASEMENT								
1030-1075 12 (2ND + 3RD MASONIC E. FLOOR 101-450) 085	A.E. SAIKALY & M.A. PICONE		19'	615-246		CHARDON OFFICE SERVICES									8-17-84					
086	N.B. CHAPMAN		19'	225-257		N.N. CHAPMAN		19'	BA-90		R.J. & K.C. MAJKA		19'	885-1320	10-31-91					
11 087	D&M. CORRIGAN		22'	609-831		Tore, Inc., Ohio Corp.			705-452		D. & L. LAZZANO			730-1068	3-11-85	> R.J. GERLICA		862-469	11-8-90
10 088	" "		19'	" "		Tore, Inc., Ohio Corp.			705-452		D. & L. LAZZANO			730-1068	3-11-85	" " "		" "	" "
3RD D. KILEEN 802-397 8-9 089A, 089B	R. & S. LEHMAN		36'	589-1063		J.A. DIVELY			988-97	7-15-94	M. & J. CULLITON			988-99	7-15-94					
7 090	C.L. RICKARD		21'	225-372		C.L. RICKARD, TRUSTEE			1032-618	11-1-95						D. KILEEN, TRUSTEE		945-	7-1-93
6 091	R & A. HOLT		23'	607-614		R&A HOLT			734-879	4-2-85	E. & E. ARRIGONI	2ND + 3RD FLR.		823-875	1-3-89	" " 3RD FLOOR		1199	7-1-93
5 092	R. & A. HOLT		22'	617-760	7-17-78	R & A. HOLT			734-877	4-2-85										
4 093	D. ISHEE		22'	550-1225																
3 094	M. WEARSH		22'	247-29		B.R. WEARSCH				6-4-85	109 PARTNERSHIP			862-982	11-15-90					
1&2 095	B.C. HOFFMAN		30.9'	266-481		B.J. HANNA			687-773	7-6-82	W.T. & B.J. HANNA		30.9'	735-139	4-3-85	G.C. & P.R. MARTIN		30.9'	1087-1789	1-10-97
096	THE C.J. COMPANY 1.802 0.35	2.152		531-742																
097	THE CHARDON SHOPPING CTR. 5.92	7.0		281-258		J.C. COMPANY			687-1375	6-25-82	CHARDON PLAZA INV (CONTAINS 100, 98, 16-110, 60)	7.51		821-856	11-23-88					
098	L.R. BOSTWICK	.28		281-251		C.J. COMPANY	.28		775-1046	12-29-86	NOW PART OF 097									
099	SECURITY FEDERAL	.14		285-73																
100	THE CHARDON SHOPPING CTR.	.23		443-742		J.C. COMPANY	.23		687-1375	6-25-82	NOW PART OF 097									
101	A.&B. HAUETER	1.5		270-125		A.&B. Haueter S.S.	1.5		708-500	12-7-83	T.A. & A.C. HAUETER	1.54		753-232	2-17-86					
102	GEAUGA FIVE-D-INC.	.30	84'	619-455	2-27-78	S.T. & L.M. REARICK	0.30	84	766-687		J.K. & C.A. HONG			897-1275	3-26-92					
103	H.&E. CLARY	.24	62.5'	542-358		A.A+L.A PASQUALE			853-261	8-12-97	A.A + L.A. PASQUALE, TRUST			11160-1060						
104	W. W. OPPER	.20	50'	677-206	8-11-81	See Map														
105	H.&B. CLARY LOT SPLIT 209 1.40 1.25	.723		551-1038																
106	THE CHARDON SHOPPING CTR.	.76	136.81'	281-258		C.J. COMPANY	-	136.81'	687-1375	6-25-82	NOW PART OF 097									
108	" " " 0.41	.36		278-522																
109	T. PRATELY 0.08 0.14 0.60	.82	175'	502-209		C.J. Company	.41		713-556											
110	THE C.J. COMPANY 0.95 0.84	1.54		531-742		PRYMELY														
111	H. HOFFMAN 1.00 1.01	2.76		609-1246		FRANCES K. HOFFMAN 1/3			747-802	3DEC'85										
112	GEAUGA AERIE #2261 F.O.E.	3.95	97.45	451-285																
113	VILLAGE OF CHARDON	.55		392-311																
114	" "	.35		109-155																
115	R. SINARSKI	.15	32.5'	593-103		C+B. MULLET	.15	32.5'	809-1165	5-26-88										
116	C.&E. BROWN	1.06	72.45'	454-532		SS			715-499	17 MAY 1984	E.M. BROWN	1.06	72.45'	891-1256	1-27-92	SEE MAP				
117	G.&J. BARTHOLOMEW 0.42	.62		677-1211		RON. L. & JAN. A. NYEGARD			728-1160	24 JAN. '85										
118	J.&M. RITONDARO 0.75	.65		553-1058		C. KOSCHKI			758-697											
119	W.G. GROSS 2 PAR. 1.12	.45		520-552																
120	H.J. MILLER 0.37	.40		454-821		GEAUGA AERIE NO. 2261	.40		669-256											
121	" " 0.30	.26		454-821		" " "	.26		" "											
122	G.C. FARM BUREAU COOP. 2 PAR	.11		260-515																
123	L.M. JOINER	.32		377-236		D.G. + R.A. BOGDEN	.32		696-939	4-20-83	R.A. BOGDEN	.32		1022-688	7-27-95	SEE MAP				
124	G.C. FARM BUREAU COOR. 2 PAR.	2.48		260-515																
125	K.&K. TRENT	.38	108.5'	430-918		J.A. & S.T. IHLENFIELD	.38	108.5	902-595	5-6-92										
126	M.&B. LUTHER 0.27	.02		388-497		R & T.J. PAPALEO			1054-814	6-10-96										
127	" "	.27	65.0'	" "		" "			" "											
128	M.E. & M.M. CARRABINE	0.24	58'	580-928		T.P. & M.K. CHAPPELL	.24	58'	804-681	3-1-88										
129	L. GRAY	.23	57'	206-27		H. & L. GRAY			731-910	3-21-85										
130	" "	.20	50'	239-612		H. & L. GRAY			731-910	3-21-85										
131	G.H.&B.L. HETZEL	.37		677-237	8-12-81	R.L. VONDRASEK	0.37		755-1267	4-10-86	T.L. BRYANT & D. GUMP	.37		807-1266	4-29-88					
132	T.&J. TERIVILLIGER 0.02 0.22	.24	64.9'	460-717		T. & J. TERWILLIGER			733-972	1985										
133	J.&M. RITONDARO	.24	64.95'	553-1058		C. KOSCHKI	0.24	64.95	758-697											
134	W.G. GROSS 2 PAR. 1.12	.22	60.0'	520-552																
135	G. ALDERMAN	.22	61.0'	266-350		W.L. BITNER			695-1044	3-24-83	W.A. BITNER	.22	61'	747-632	10-30-85					
136	E.&J. WENZEL	.22	60'	254-373		E.J. & J.D. WENZEL	.22A	60'	734-1169	4-3-85	D.H. & J.A. WENZEL	.22	60'	872-804	5-10-91					
137	H.J. MILLER	0.20	55'	454-821		M. & B. Masterino			706-360		M.A. MASTORINO	.20	55'	812-340		J.C. & S.L. GEIL	.20	55'	867-578	
138	L.M. JOINER 0.60	0.32	88'	377-236		D.G. + R.A. BOGDEN		88'	696-939	4-20-83	R.A. BOGDEN		88'	1022-688	7-27-95	SEE MAP				
139	C.&D. WEDGE S.S. 692-241	.40	83.2'	496-206		D.J. WEDGE	.40	83.2'	1002-130	12-1-94	SEE MAP									
140	J.&J. PARR 2 PAR. 0.14 + 0.18	.18	82.0'	470-112		C.R., P.M., J.L. McCASKEY See Map					P.M. & J.L. McCASKEY			868-385	3-13-91					
141	M.&R. MORLOCKE	.22	54.29'	574-955		R.A. MORLOCKE	.22	54.29'	748-1244	11-22-85										
142	J.&J. PARR 2 PAR. 0.14 + 0.18	.18		470-112		D.M. & JJ McCASKEY			880-264	8-15-91	P & J.L. McCASKEY			898-171	3-27-92					
143	C. FARINACCI	.10	45'	200-200		V.P. & C.N. COCCO			748-37	11-8-85	V.P. Cocco	.08 .02 = .10	2 PARCELS	910-674	7-24-92	J.M. GLASSER			972-955	2-24-94
144	A.W. WENDT	.15	50'	203-358		C.A. KOSCHKI See Map														
145	B. GDOVICHIN	.15	80'	678-971		J.D. & B.A. LANDERS	.15		1111-707	6-2-97										
146	H.&M. STOLTZ	.15	50'	551-1085		H. & M. STOLTZ			694-162	2-8-83										
147	D.&S. COLEY	.17	55.0'	603-235		DAVIS & SWENDERS (115 ADDRESS)			1009-784		C.T. & M.S. HAAKER	.17		1076-667	10-22-96					
148	D. ERNST	.33	68.5'	399-777																
149	GEAUGA CO. MENTAL HLTH. CLINIC	.27	88.0'	667-1187																
150	I. HAUTER 0.33	.27	88'	217-505		P.J. Haueter			1111-881	6-2-97										
151	G. ALDERMAN 0.33	.27	88'	266-360		W.L. BITNER			695-1044	3-24-83	W.A. BITNER			747-632	10-30-85					
152	E. VAUGHN 0.50	.27	88'	200-147		W.M. VAUGHN			745-421	1985	R. & M. WHITE			815-631	8-15-88					
153	W.&B. SIMPSON	.27	88'	587-594		M. & R. HAAS	.27	88'	811-1209	6-23-88	P.K. INGRAM	.27	88'	912-931	8-18-92					
154	C.&J. EGING	.21	70'	667-812	10-1-80	W.J. PETERSEN SEE MAP														
155	R.&M. FADELEY	.15	.50'	589-1157		W.M. & M.E. SERAZIN	0.15	50'	770-605		M.E. SERAZIN	0.15	50'	954-253	9-20-93					
156	ARTHUR P., SR. + J.D. SEMLOW	0.12		585-964																
157	T.&L. STERLEKER	.40		607-684		M.D. & M.L. FLAGG	.52A		893-1118	2-18-92										
158	D.W. MOHR #158-A .08 .32 0.24	.24		677-590		K. & M. JOHNSON			772-1201	11-21-86	SEE MAP									
159	S. HALE	.14	80'	643-1098		M.S & N.G. HALE	.14	80'	926-526	12-21-92										
160	J. STONE 0.11	.14	80'	242-3		C.T. SMITH			746-885	9-30-85										
161	" "	.07		469-788		C T SMITH			746-885	9-30-85										
A-092 R.&A. HOLT				617-762		R.&A. HOLT			734-877											

PARCEL NO.	TRANSFERD TO	AC.	FT. FRT.	VOL. PAGE	DATE	TRANSFERD TO	AC.	FT. FRT.	VOL. PAGE	DATE	TRANSFERD TO	AC.	FT. FRT.	VOL. PAGE	DATE	TRANSFERD TO	AC.	FT. FRT.	VOL. PAGE	DATE
1412-162	J. & A. FREEZE	.21	65.0	495-919		E.T. & M.B. Boytar	.21	65.0	603-1025		E.T. & M.B. BOYTAR			732-688	3-28-85	M.B. BOYTAR, TRUSTEE	.21	65.0'	1005-1126	1-18-95
163	" " 0.13	.15	45.0	" "		" " "	.15	45.0	" "		" " "			732-688	3-28-85	" "	.15	45.0'	1005-1126	"
164	R. WHITRIGHT	.07	20.0	464-549		P.E. Whitright	0.07	20.0	587-736	4-22-76	E. of E. P. & M. Whitright	0.07	20.0'	589-149						
165	" "	.28	65.0	" "		" "	0.28	65.0	" "	"	E. & E. " "	0.28	65.0'	589-149						
166	E. MELLINGER	.22	65.0	389-421		R. & L. Ratcliffe	0.22	65.0	589-353	6-76	SEE MAP STANLEY									
167	A. & N. TRASK 0.21	.20	60.0	477-858		O & S. Fowler	.20	60.0	653-398	8.29	S. Fowler			667-1230	10-1-80	A. & J. HEDGE SEE MAP				
168	J. & M. RITONDARO	.02		410-83		D & L HALLORAN			625-580	7-21-78	D.M. & L.G. HALLORAN			734-766	4-2-85					
169	" "	.23	65.0	" "		"			"	"	" "			734-766	4-2-85					
170	R. & E. RARICK	.21	65.0	469-192		S.S			580-819	'75										
171	D. & V. BONNER	.22	65.0	552-492		R & L GISCZINSKI			623-357		R & M ELLIOTT			667-1141	10-1-80	R. & M. RYAN			701-328	
172	R. & E. RARICK	.22	65.0	206-623		SS			580-819	'75										
173	L. & N. LAUX 0.22	.17	50.0	453-541		C.A. + B.R. WEARSCH	.17	50.0'	682-954	2-17-82	L.M. + N.L. LAUX	.17	50.0'	682-956	2-17-82	M.T. KIMBOROWICZ SEE MAP				
174	C. NOBLE	.16	54.5	516-885		J. RUSAW 0.20	.16	54.5	542-1136		G.E. & E.A. Young	.16	54.5	643-586		see map				
175	T. G. FENTON 0.20	.17	53.75	311-130		R. F. BENEDEJCIC	0.17		770-597		J. GRAHAM	.17	53.75'	8/6-8/9	8-31-88	SEE MAP				
176	W. & T. WRIGHT	.14	47	508-938		WM. & MARY RAYER	0.14	47	580-90	'75	S. & V. COATES			647-471						
177	R. J. THRASHER	.25	71.92	224-221		H. CLARY	.25	71.9	565-1056		B.L. Kiebler	.25	71.92	724-989	11/19/84					
178	C. O. MIHN 0.11 0.02	.12	75.0	532-461		J. SPEAR 0.11 0.02	.12	75.0	568-1032	9-17-74	P.M. + C.A.M. BYRNES	.11+.02		717-691	6/25/84					
179	CARROW REALTY CO.	.25	53.0	426-380		LAKE GEAUGA PRINTING			669-422	10-23-90	TRI COUNTY NEWSPAPERS INC.			726-754	12/5/84	see map				
180	" " "	.12	26.5	" "							" "			" "	" "	" "				
181	G. & B. NELLS	.12	26.5	512-514		T. & K. PRENGAMAN	.12	26.5	719-214	7-24-84	J.M. KUHN ET. AL.	.12	26.5'	812-752	7-1-88					
182	CARROW REALTY CO. 0.75	.686	133'	502-653		LAKE GEAUGA PRINTING	.686		669-423	10-23-90	TRI COUNTY NEWSPAPERS INC	.686		726-754	12/5/84	see map				
183	" " " 0.50	.42	85.0	417-581		" "	.42		" "	"	" "	.42		" "	" "	" "				
184	" " "	.14		426-463		"			" "	"	" "			" "	" "	" "				
185	W. C. BURNS 0.33	.22	58.0	551-442		3000 Company	.22		698-391	5/28/83	R.R. WANTZ	.22		1113-144	7-15-97					
186	" " 0.15	.20	51.0	520-983		W & C. Burns			706-953		BIL-DENE ENTERPRISES INC.	.20	51'	802-973	1-6-88					
187	L. & C. MILLER 0.19	.19	47.0	427-1028		J. ZNIDARSIC (TRUSTEE)	0.19	47'	770-1293	10-24-86	J. ZNIDARSIC (TRUSTEE) SEE MAP					VILLAGE OF CHARDON			1086-1179	12-31-96
188	G. & B. NELLS	.24	53.0	512-514		T. & K. PRENGAMAN	.24	53.0'	719-214	7-24-84	J.M. KUHN ET. AL.	.24	53.'	812-752	7-1-88					
189	" "	.24	53.0	" "		" " "	.24	53.0'	" "	"	" " "	.24	"	"	"					
190	E. BELL	.24	53.0	425-117		R & S BELL				657-124										
191	H. M. HAZEN	.23	50.9	460-745		E.J. MILLER	.23	50.9'	682-544	2-5-82										
192	H. & M. OHANESSIAN	.26	66.0	463-337		H & M OHANESSIAN			617-1083	2/17/78										
193	A. & W. HOLMES	.29	75.0	484-217		WILMA HOLMES	0.29	75.0	587-290		J.P. NOKES	.29	75.0	1018-94	6-15-95	SEE MAP				
194	F. & M. MILLER	.25	64.0	531-503		S. & J. Timmons	.25	64.0	576-335											
195	B.L. FLEET	.28	62.0	351-605		G. Watson			710-1091											
196	W. H. PARSONS	.57	116.98	516-20		E. BABCOCK	.55	116.98	663-1229		D.W. JEVNIKAR	.55	116.98	1038-410	1-12-96					
197	J. & M. AUMICK	.22	56.5	491-158		M. AUMICK	.22	56.5	813-837											
198	E. DEMPSEY 0.14 0.14	.26	88.7	392-492		B.A. BAIRD			752-774											
199	J.P. PENROD 0.25	.18	63.6	516-994		R.A. & M.A. BAKER			1039-510	1-26-96										
200	R.J. TAKACS 0.25	.17	60.0	552-856																
201	G. & O. McELWAIN 0.16	.13	45.0	289-409		O.I. McELWAIN	0.13	45.0'	578-903		T & L Dauterman	0.13	45.0'	667-945		P. & D. HACKETT SEE MAP				
202	A. & D. GROSSMAN 0.10	.11		484-35																
203	R. STONE 0.10	.07	44.0	459-136		JANET A. STONE	0.07	44.0'	585-940		W.S. + K. BUEHNER	.07	44.'	8/3-1288						
204	A.L. KING	.07	66.0	316-498		W.E. & A.L. KING	.07	65	733-964		See Map									
205	FRANCHISE REALTY 1412-007	0.167	270'	582-1231																
206	GEAUGA FIVE-O- INC.			619-155	2-27-78	S.T. & L.M. REARICK			766-687											
207	L. & D. Carlson	0.03		336-524	7-21-58	R & A. Holt	0.03		617-760	12-16-77										
208	McDONALD'S CORPORATION 1411-003	.238		678-1216																
209	GEAUGA AERIE #2261 F.O.E. SPLIT 005	1.927		619-376	10-20-81															

PARCEL NO.	TRANSFERD TO	AC.	FT. FRT.	VOL. PAGE	DATE	TRANSFERD TO	AC.	FT. FRT.	VOL. PAGE	DATE	TRANSFERD TO	AC.	FT. FRT.	VOL. PAGE	DATE	TRANSFERD TO	AC.	FT. FRT.	VOL. PAGE	DATE
1413 - 159	J.W.+D.J. FRANCEY	.28	65.0'	538-186																
160	W.+R. CALLAGHAN	.22	65.0'	538-646		W.J.& R.E. CALLAGHAN	0.22	65.0'	734-830	4-2-85										
161	C.+B. KUSHLAN	.22	65.0'	538-270		C Kushlan			849-27	4-4-90	B&AJ Martin			849-29	4-4-90	SEE MAP				
162	C.+V. SPENCER	.22	65.0'	538-238		C.+V. SPENCER			733-1253	1985										
163	B.+P. KLEMAREK	.22	65.0'	538-271		D.P. JR. +M.L. REVLOCK			1044-1304	3/25/96										
164	R.A. +J.E. KNIGHT	.22	65.0'	667-264		R.A. KNIGHT	.22	65.0'	935-1242	4-15-93										
165	G.+B. WILEY	.21	60.0'	617-1146																
166	J.L. TINNEL	.21	60.0'	621-1092		B.+L. VASKO	.21	60'	731-1193	3-21-85	L.M. VASKO SEE MAP					K.C. & K. SEUFER JR. SEE MAP	0.21	60'	872-56	5-3-91
167	R.G. COOKE III	.21	60.0'	679-382	10-20-81															
168	D.+C. MAYER	.21	60.0'	603-995		D.E. MAYER	0.21	60'	768-983	9-25-86	SEE MAP									
169	T.C.+J.E. HUMMEL	.013		680-1307																
#066-1	3000 COMPANY	0.075		698-391	5-20-83															
1414 - 001	L.R. HILLEN	1.17		665-534																
002	L. R. HILLEN	.45	50.0'	665-534																
003	J.+A. HENRY	1.25	101.64'	223-335		J.L.+A. HENRY			686-585	6-21-82										
004	D. FELICI	.49	77.33'	513-1038		A.+D. Felici			711-194											
005	W. DORN+S. MOHNACSKY	.486	77.32'	635-637																
006	S.+A. CALVIN	1.46	23.2'	551-741		P.E. KLEBLER, IV	1.46	23.2'	994-421	9-16-94	SEE MAP									
007	L.T. SPRINGS	.56	88.0'	538-504		L.T. & M. SPRING	0.56	88'	767-783											
008	D. BURDICK	1.06	100.0'	601-1005																
009	" "	.44	41.6'	" "																
010	F.+R. NITTOWER	.69	65.0'	556-484																
011	J. KOKOSHA	.82	77.0'	657-377		M.J. & N.L. TVERGYAK			688-127	8/3/82	M.J. & N.L. TVERGYAK	.82	77'	731-1287	1985					
012	M.+M. KERCHELICH	.8	75.0'	653-810		M.P. KERCHELICH, Jr. See Map														
013	C.C. GRANT	2.0	176.8'	515-1089		C.C. GRANT, TRUSTEE	2.0		923-452	11-23-92	G.E. GRANT	2.0		923-454	11-23-92	SEE MAP				
014	D.M. ERNST	.42	68.47'	485-88		J.G. ERNST			1011-507	3-31-95										
015	R.R. GRANT 1.83	1.74	195.0'	389-316		REG WOODIE			842-612											
016	FIRST BAPTIST CHURCH	2.67	300.0'	550-88																
017	M.+B. McBRIDE	.34	70.0'	478-773		B.A McBRIDE	.34	70'	824-144		L. LAHODNY	.34	70'	975-4	3-18-94					
018	E.+D. HOUCHEN	.34	70.0'	424-419		E. & D. HOUCHEN	0.34	70.0'	734-797	4-1-85										
019	L.+A. SCHULZ	.36		537-722																
020	M.A.+K.L. HOLMES	.28		647-419		P.S.+M.L. PERCASSI	.28	67.16	736-1125	1985										
021	R.+M. RYAN	.34	70.0'	609-225		C.L. Black			701-12											
022	M.+O. HORNE	.34	70.0'	281-587																
023	F.+S. BRENTAR	.34	70.0'	670-209		William & Rebecca A. Costas			729-137	30 Jan '85	S.L. BOSMA SEE MAP									
024	S.+H. JOZSA	.34	70.0'	277-132		H.M. JOZSA	.34		881-905	9-4-91	R.L. JOHNSTON	.34	70.0'	1009-534	3-9-95					
025	L. SHIEF	.34	70.0'	509-431																
026	G.+A. VALKO 692-839	.34	70.0'	282-559		A VALKO			850-724	5-2-90	M.J + K VALKO	.34	70'	935-861	4-13-93					
027	F.M. VAN HORN	.34	70.0'	653-595																
028	E.R.+B.R. BRICK	.34	70.0'	523-326		E.R.& B.R. BRICK	.34	70.0'	949-397	8-3-93	SEE MAP									
029	C.+V. VEVERKA	.34	70.0'	669-570	11-3-80	C. & V. VEVERKA	0.34	70.0'	755-762	4-2-86	R & C. COLWILL	.34	70.0'	816-919	9-1-88					
030	C.+M. EVANS	.34	70.0'	470-518																
031	R.+M. LODGE	.34	70.0'	599-501		R.+M. LODGE	.34	70'	734-1317	4-3-85	M.A. LODGE		70'	886-877	11-7-91					
032	P.+C. MASON	.34	70.0'	291-493		P.N.& C.P. MASON	.34	70'	733-278	4-1-85										
033	W. ASH	.34	70.0'	286-70		R.J.& W.J. ASH	.34	70'	733-1153	4-1-85										
034	D.+L. HORTON	.29	70.0'	677-1205		D.S. HORTON	.29	70.0'	686-46		A. SHAMAKIAN	.29	70.'	804-352	2-25-88	SEE MAP				
035	W.+K. CULLUM	.32	80.0'	611-1206		K.E. CULLUM	.32	80.0	716-1163	6/13/84										
036	R. PATTON	.35	54.5'	443-603		K.L. & C.S. TRABERT	.35	54.5'	729-1309	2-20-85	The Sec. of Housing & Urban Dev.	0.35	54.5'	772-896	11-17-86	L. POLLOCK SEE MAP				
037	E. DEEL ETAL	.31	75.01'	571-378		P. BOLEK 3/4 INT.	.31	75.01	722-315	10/10/84	K.C.+M. BOLEK (3/4 INT.)	.31	75.01	730-726	3-5-85	SEE MAP				
038	R.+T. PILLER	.25	60.0'	609-1104		N.+T Jensen, Jr.			710-205		S.L. AMATO	.25	60'	931-578	2-23-93					
039	D.+L. SCOTT	.25	60.0'	629-442		E.M. GEBURA	.25	60.'	681-1007		N.E.& T.M. JENSEN, Jr.	0.25	60'	761-921		SEE MAP				
040	C.+C. JOHNSON	.25	60.0'	537-931		C.J.& C.A. JOHNSON	.25	60'	733-19	1985										
041	R.+R. KEENER	.25	60.0'	537-754		R.E.& R.E. KEENER	.25	60'	733-827	1985										
042	A.+M. SILVESTRO	.25	60.0'	537-933		J.M. LUCARELLI SEE MAP														
043	FRED W. GOLLMER	.25	60.0'	585-640		F.W + D.E. GOLLMER	.25	60.0'	943-463	6-16-93	D.E GOLLMER	.25	60'	962-476	11-22-93					
044	T.O. DELVECCHIO	.27	65.0'	665-804	6-20-80	R.W. & E.M. ANSPACH	0.27	65'	761-173		J.R. & R.C. SMITH	.27	65.0	1011-99	3-30-95	SEE MAP				
045	B.J. RUDY	.27	65.0'	552-601																
046	C.+C. GRIFFIN	.29	70.0'	631-755																
047	P.+M. CHONG	.28	70.0'	546-888		P.K. & M.S. CHONG	.28	70'	734-125	1985										
048	L. CAPRA	.28	70.0'	631-1169	11-2-78	R.L. & M. CAPRA	.28	70'	734-520	4-2-85										
049	F.+G. SHORF	.28	70.0'	484-613		R.A. & J.M. MALEC	0.28	70'	762-198											
050	H.+C. CLIPSTON	.27	70.0'	633-1274		P.L. BURNS	.27	70'	743-1155	8-29-85										

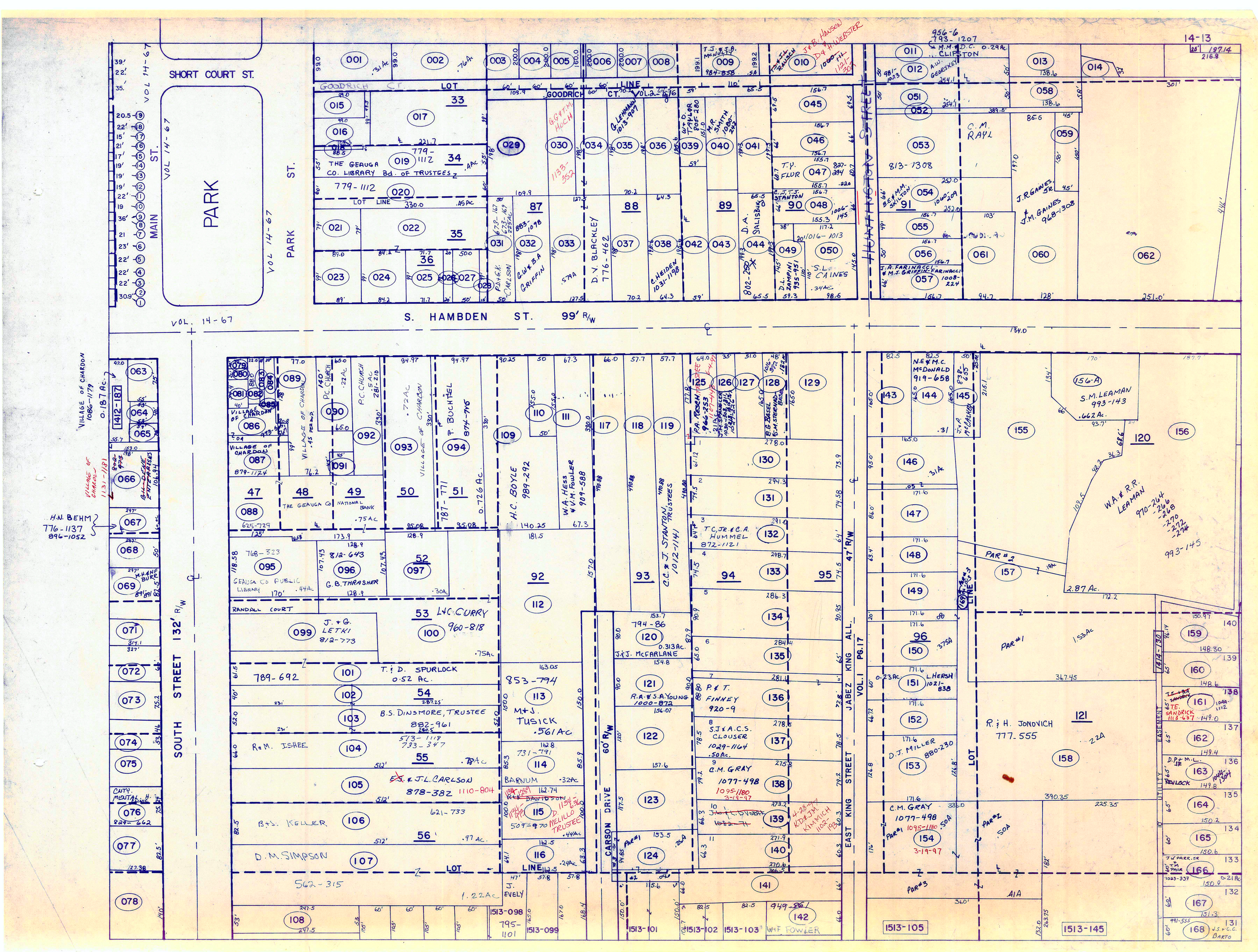
14-13
SHORT COURT ST.
PARK
MAIN ST.
PARK ST.
VOL 14-67
S. HAMBDEN ST. 99' R/W
SOUTH STREET 132' R/W
CARSON DRIVE 60' R/W
EAST KING STREET
JABEZ KING ALL.
VOL. 1 PG. 17
47' R/W
HUNTINGTON STREET
LOT LINE
GOODRICH CT.
THE GEAUGA CO. LIBRARY Bd. OF TRUSTEES
779-1112
THE GEAUGA CO NATIONAL BANK
GEAUGA CO PUBLIC LIBRARY
RANDALL COURT
J. & G. LETKI 812-773
L. & C. CURRY 960-818
T. & D. SPURLOCK 0.52 Ac.
B.S. DINSMORE, TRUSTEE 882-961
R. & M. ISHEE
E.S. & J.L. CARLSON 878-382
B. & S. KELLER
D.M. SIMPSON
562-315
1.22 Ac
H.N. BEHM 776-1137 896-1052
VILLAGE OF CHARDON 1086-1179
0.187 Ac.
VILLAGE OF CHARDON 1131-1181
P.C. CHURCH
P.C. CHURCH 281-210
P. BUCHTEL 874-745
H.C. BOYLE 989-292
W.A. HESS & V.M. FOWLER 909-588
C.C. & J. STANTON, TRUSTEES 1012-1141
T.C. JR. & C.A. HUMMEL 872-1121
P. & T. FINNEY 920-9
S.J. & A.C.S. CLOUSER 1029-1164
C.M. GRAY 1077-498
R.A. & S.A. YOUNG 1000-872
M. & J. TUSICK .561 Ac
BARNUM
D. MELILLO TRUSTEE
J. EVELY
J. & J. McFARLANE
W. & F. FOWLER
N.E. & M.C. McDONALD 919-658
S.M. LEAMAN 993-143
W.A. & R.R. LEAMAN 970-264 -266 -268 -270 -272 -274 993-145
R. & H. JONOVICH 777-555
D.J. MILLER 880-230
C.M. GRAY 1077-498
L. HERSH 1021-838
PAR #1
PAR #2
PAR #3
1513-098
1513-099
1513-101
1513-102
1513-103
1513-105
1513-145
1414-130
UTILITY EASEMENT
J.S. & C.C. BARTO
T.E. SANDRICK 1113-637
D.P. & M.L. REVLOCK
J.W. PARR, SR. & T.M. PARR
C.M. RAYL
J.R. GAINES, JR. & J.M. GAINES 968-1308
J.A. FARINACCI & M.J. GRIFFIN-FARINACCI 1008-224
S.L. CAINES
D.L. ZAMPINI 935-951
D.A. SALISBURY
C.HEIDEN 1031-1198
D.V. BLACKLEY 776-462
G.W. & B.A. GRIFFIN
P.D. & G.K. CARLSON
G.G. & T.M. HOCH
G. LEHMANN 1013-907
W. & D. TAYLOR 805-280
M.R. SMITH 1080-242
T.J. & J.A. McNULTY 984-858
T.J. & T.L. RAUSCH
J. & B. HANSON
D. & H. WEBSTER
A.W. GEORSKEY
M.M. & D.C. CLIPSTON
956-6 793-1207
813-1308
T.Y. FLUR
C.J. T.J. STANTON
B.E. & M.M. SKILTON
1016-1013
1006-145
1060-209
1008-224
1133-352
1012-1141
1095-1180
3-19-97
1095-1180
3-19-97
1513-098
795-1101
949-861
1513-105
1513-145

PARCEL NO.	TRANSFERD TO	AC.	FT. FRT.	VOL PAGE	DATE	TRANSFERD TO	AC.	FT. FRT.	VOL PAGE	DATE	TRANSFERD TO	AC.	FT. FRT.	VOL PAGE	DATE	TRANSFERD TO	AC.	FT. FRT.	VOL. PAGE	DATE
1413-001	BOARD OF EDUCATION	.31	99.0'	50-588																
002	BOARD OF EDUCATION	.76		73-108																
003	B.M. FRY	.28	60.0'	775-835	12-29-86															
004	G.D. & J.M. TACKLA	.27	60.0'	997-1043	10-19-94															
005	J. & D. HORABIK 004 006	.22	60.0'	766-1102																
006	A&D ARTINO	.27	60.0'	735-220																
007	V & S HAYWARD	.35		733-856																
008	V & S HAYWARD	.35		733-852																
009	T.J. & J.A. M°NULTY	.50	110.0'	984-855																
010	E. POLO	.25		844-89		T.S. & J.L. RAUSCH			1060-111		SEE MAP									
011	M.M. & D.C. CLIDSTON	.29	50.0'	993-1207 956-6																
012	A.W. GEORSKEY	.28	50.0'	981-1033	5-16-90															
013	J. & J. LARSON	.31		866-901	2-7-91															
014	J. & J. LARSON	.05		866-901	2-7-91															
015	D. & T. ENTERPRISE	.11	49.5'	775-949																
016	GEA. CO. PUB. LIBRARY BD. TRUSTEES	.19	49.5'	749-885	12-9-85															
017	BOARD OF EDUCATION	.50		157-288																
018	GEA. CO. PUB. LIBRARY BD. TRUSTEES	.02	4.0	749-949	12-9-85															
019	GEA. CO. PUB LIBRARY BD. TRUSTEES	.45	55.0'	779-1112																
020	GEA. CO PUB LIBRARY BD. TRUSTEES 0.30 0.15	.45	60.0'	779-112																
021	J.R. KIRBY	.16	79.0'	523-626																
022	WESTERN RES. TEL. CO.	.99		459-83																
023	J.R. KIRBY	.20	89.0'	453-643																
024	WESTERN RES. TEL. CO.	.19	84.25'	459-83																
025	WESTERN RES. TEL. CO	.16	71.75'	459-83																
026	WESTERN RES TEL. CO.	.05	20.0'	669-783	11-19-80															
027	WESTERN RES. TEL CO.	.11	50.0'	669-783	11-19-86															
028	WESTERN RES. TEL CO.	.03	15'	669-783	11-19-86															
029	BOARD OF EDUCATION	.50	109.9'	200-306																
030	R&L WOODARD	.18		425-807																
031	P.&G. CARLSON	.22 ½	50'	673-169	4-17-81															
032	G.W. & B.A. GRIFFIN	0.26	59.9'	883-1098	9-30-91															
033	D.V. BLACKLEY	.57	127.5'	776-462																
034	A. & G. VAUGHN	.27	60.0'	580-903																
035	G. LEHMANN	.32	70.2'	1013-907	4-28-95															
036	G. LEHMANN	.28	64.3	1013-907	4-28-95															
037	O. STRIKE	.36	70.2'	576-35																
038	C & R.W. HEIDEN	.28	64.3'	731-1305	3-25-85	C. HEIDEN			1031-1198	10-27-95	SEE MAP									
039	S.E. & V.K. ZAHER	.21	59.0'	731-952	3-21-85															
040	P.I. TOMPKINS	.27		951-1305	8-27-93															
041	B. DEMKO	.29	65.5'	551-662																
042	R&B.S. KIDDER	.29	59.0'	733-888																
043	S. & J. DOWNING	.29		669-937																
044	DOLORESA SALISBURY 0.21	.29		802-250																
045	O.N. DIAMOND	.25	69.5'	685-607	4-29-82															
046	R&K CROMWELL	.25	66.0'	576-659																
047	W.J. FLUHR, JR	.22	60.78'	762-255																
048	C, J, TJ. STANTON-TRUST	.25	66.0'	1066-911 1066-145																
049	D.L. ZAMPINI	0.17	59.33'	935-951																
050	S.L. CAINES	.34		1016-1013																
051	ED. & S.A. SCHADE	.28	500'	943-456	6-16-93															
052	J. & J. LARSON	.09	10.0'	866-901	2-7-91															
053	C.M. RAYL	.95		813-1309	7-27-88															
054	L.H. SWANEY	.38	66.0'	951-248	8-20-93	B.E. & M.M. SKILTON			1060-209		SEE MAP									
055	C.M. & M.J. ELLIOTT	.17	49.0'	719-1275	10-11-84															
056	C.M. & M.J. ELLIOTT.	.18	50.0'	719-1275	10-11-84															
057	J.A. FARINACCI & M.J. GRIFFIN-FARINACCI	.23	66.0'	1008-224																
058	J. & J. LARSON	.18		866-901	2-7-91															
059	J. & J. LARSON	.16		866-901	2-7-91															
060	J.R. & J.M. GAINES, JR. 0.12+0.18	.84	128.0'	968-1308	1-12-94															
061	E & M. PETERSHEIM	.39	94.75'	706-1145																
062	J. & J. LARSON	2.8	251.0'	866-901	2-7-91															
063	J. FARINACCI	.09		619-289	2-16-79															
064	J. FARINACCI	.05	40.0'	619-289	2-16-79															
065	G.M. & A. TOMASO 0.05	.09	36.0'	1006-669	1-27-95															
SPLIT* 066	BIL-DENE ENTERPISES INC 0.42	.48	106.94'	802-973	1-6-88	SEE MAP														
067	H.N. BEHM	.4095	60.00'	896-1052	3-18-92															
068	M.G. & T. PATTERSON & D. HAYS	.33	50.0'	736-909																
069	M.H. & N.F. BURR	.75	82.5'	891-891	1-22-92															
071	H. & N. BURR	0.50	66.0'	688-1322																
072	D. TRASK	.50	66.0'	505-499																
073	J. & M. RITONDARO	.50	75.2'	295-611																
074	J. & M. RITONDARO	.46	53.96'	486-329																
075	J. & M. RITONDARO	.45		443-574																
076	COUNTY MENTAL HEALTH CLINIC	.51	75.29'	889-662																
077	G.C. & P.R. MARTIN	.42	82.5'	761-643																
	G.C. & P.R. MARTIN	0.035		761-643																
078	A & D. GROSSMAN 0.95	.50	190'	519-1100																
1ST FLOOR 079	VILLAGE OF CHARDON (1ST FLOOR)	.02	20.0'	908-1334	7-7-92															
2ND FLOOR 080	VILLAGE OF CHARDON	.02	20.0'	672-599	4-6-81															
081	W.M. PETERSON	.05	59.4'	1017-221	6-19-86															
2ND FLOOR 081	VILLAGE OF CHARDON			682-1013	2-18-82															
1ST FLOOR 080	VILLAGE OF CHARDON			902-1000	5-8-92															

PARCEL NO.	TRANSFERD TO	AC.	FT. FRT.	VOL. PAGE	DATE	TRANSFERD TO	AC.	FT. FRT.	VOL. PAGE	DATE	TRANSFERD TO	AC.	FT. FRT.	VOL. PAGE	DATE	TRANSFERD TO	AC.	FT. FRT.	VOL. PAGE	DATE
1413-001	BOARD OF EDUCATION	.33	99.0'	50-588																
002	" "	.41		73-108																
003	G&K. DORN	.28	60.0'	553-239		B. M. FRY	0.28	60'	775-835	12-29-86										
004	W. & J. RUDY	.27	60.0'	551-1117		W. & J. RUDY	.27	60.'	706-614	11/13/83	G.D. & J.M. TACKLA	.27		997-1043	10-19-94					
005	~~J. & S. KRAMER, Jr. 673-916~~	.22	60.0'	601-785	785	HAROLD W. & DONNA S. DEMINT			715-361	15 MAY 84	J. & D. HORABIK			766-1102						
006	A.J. ARTINO	.27	60.0'	565-1211	7-12-74	A. & D. ARTINO			~~735-220~~											
007	G. BARR	.35		559-591	1-30-74	Mahoning Nat'l Bank of Youngstown			703-327		V. & S HAYWARD			733-856						
008	" "	"		" "	1-30-74	"V&S HAYWARD"			703-328		"			733-856						
009	J.E. KAYE	.50	110.0'	431-435		SEE MAP														
010	B.S. DINSMORE	.32		501-940		See Map														
011	C. NOBLE	.29	50.0'	550-137		H. CLIPSTON SEE MAP														
012	M. CARVER 417-192	.28	50.0'	~~410-361~~	—	417-192 M. CARVER					J.M. CARVER	.28	50'	981-1021	5-16-94	A.W. GEORSKEY	.28	50'	981-1023	5-16-94 SEE MAP
013	J. & J. LARSON	.31		341-289		J. & J. LARSON			866-901	2-7-91										
014	" "	.05		" "		" "			866-901	2-7-91										
015	EAST PARK DEVEL. CO.	.11	49.5'	556-630		D. & T. ENTERPRISES	.11	49.5'	775-949											
016	GEAUGA CO. BD. OF CO. COMM.	.14	49.5'	674-370	5-21-81	GEA. CO. PUB. LIBRARY BD. TRUSTEES			749-885	9 DEC. '85										
017	BOARD OF EDUCATION	.50		157-288																
018	GEAUGA CO. BD. OF CO. COMM.	.02	4.0	674-370	5-21-81	GEA. CO. PUB. LIBRARY BD. TRUSTEES			749-885	9 Dec. '85										
019	ALBERT M. HIGLEY CO.	.45	55.0'	513-824		THE GEAUGA CO. LIBRARY Bd. of TRUSTEES SEE MAP														
020	" " " 0.30 0.15	.45	60.0'	" "																
021	J.R. KIRBY	.16	79.0'	529-626																
022	WESTERN RES. TEL. CO.	.44		459-83																
023	J.R. KIRBY	.20	89.0'	453-643																
024	WESTERN RES. TEL. CO.	.19	84.25	459-83																
025	" " "	.16	71.75'	" "																
026	WESTERN RESERVE TEL.	.05	20.0'	669-783	11-19-80															
027	" " "	.11	50.0'	" "																
028	~~P.G. CARLSON~~ "	.03	15'	673-169	(4-17-81 ←	ENCUMBRANCE to CARLSON 673-167)					WESTERN RESERVE TEL.	.03	15'	669-783	11-19-80					
029	BOARD OF EDUCATION	.50	109.9'	200-306																
030	R. & L. WOODARD	.18		425-807																
031	P. & G. CARLSON	.22½	50'	673-167, 169	4-17-81															
032	D. & P. GREAVES	0.26	59.9'	657-548		E.D. JABLONSKI	.26	59.9	719-1188	10/11/84	F.J. HEYER	0.26	59.9	769-1174	10-9-86	G.W. & B.A. GRIFFIN	.26	59.9	883-1098	9-30-91
033	G.S. RICHARDS	.57	127.5'	542-925		A & D BLACKLEY	.53		743-756		D.V. BLACKLEY see Map									
034	A. & G. VAUGHN	.27	60.0'	580-903																
035	GLENDA LEHMANN	.32	70.2'	580-691		R.E. & G. LEHMANN	.32		731-1265	3-25-85	G. LEHMANN			1013-907	4-28-95	SEE MAP				
036	" "	.28	64.3'	" "		" "	.28		731-1265	"										
037	O. STRIKE	.36	70.2'	576-35																
038	C. HEIDEN	.28	64.3'	574-11		C. & R.W. HEIDEN			731-1305	3-25-85										
039	S.E. & V.K. ZAMER	.21	59.0'	671-636		S.E. & V.K. ZAMER	.21	59	731-952	3-21-85										
040	N. TOMPKINS	.27		635-823		P.I. TOMPKINS	.27		951-1305	8-27-93										
041	B. DEMKO	.29	65.5'	551-662																
042	E. SHARP	.29	59.0'	469-893		R. & S. Kidder	.29	59.0	692-1385	1-19-83	R & D.S. KIDDER			733-888						
043	S. & J. DOWNING	.29		669-937																
044	G. & D. COOK 0.21	.29		206-573		G & D. COOK			744-169		F. & H.A. MAHEU, Jr.	0.21		753-749	2-26-86	DOLORES A. SALISBURY	.21		802-250	
045	R. & K. CROMWELL	.25	69.5'	625-570	7-1-78	OLIVE HILL DIAMOND			685-607	4-29-82										
046	R. & K. CROMWELL	.25	66.0'	576-659																
047	C. & N. SPECK	.22	60.72'	702-1026		C. & N. SPECK (QCD)	0.22	60.72'	756-304		W.J. FLUHR, Jr.	0.22	60.72	762-255						
048	S. & J. TAYLOR	.25	66.0'	599-660		J.L. Lewis			709-661		J.L. LEWIS & R.S. LAHR			760-898		SEE MAP				
049	J.C. & G.L. FRESHLEY	0.17	59.33'	580-1324		QCD 7-27-82					J. Freshley (½) & G. Freshley (½)	QCD	59.33	696-281	4-6-83	D. & T. Eloff			706-1292	* SEE MAP
050	S. & W. PIEN	.34		460-97		SZE-MING PIEN	.34	145.5	722-451	10/10/84	SZE-MING PIEN, TRUSTEE	.34		867-641	2-26-91	(SEE MAP) 1016-1011 (SZE MING PIEN LOV TRST				
051	E.D. SCHADE	.28	50.0'	559-282		E.D. & S.A. SCHADE	.28	50.0'	943-459	6-16-93										
052	J. & J. LARSON	.09	10.0'	341-289		J & J. LARSON			866-901	2-7-91										
053	L. RAYL	.95		221-348		C.M. RAYL	.95		813-1309	7-27-88										
054	R. & D. HOOBERRY	.38	66.0'	661-601		W.R. & L.L. GODFREY	.38	66'	688-150	8/4/82	L.M. SWANEY	.38	66'	951-248	8-20-93					
055	D. FULLER	.17	49.0'	657-480		G. Fuller et. al.			698-1186		A.D. Fuller			704-415		C.M. & M.J. ELLIOTT			719-1275	10/11/84
056	" "	.18	50.0'	" "							" "			" "		" "			" "	
057	A.M. SANGRIK	.23	66.0'	568-215	7-18-74	A.A. & M. ELLIOTT			740-898		See Map									
058	J. & J. LARSON	.18		341-289		J. & J. LARSON			866-901	2-7-91										
059	" "	.16		" "		" "			866-901	2-7-91										
060	M. BAKER 0.42 + 0.42	.84	128.0'	550-213		S.J. & J.A. BIDGOOD			619-979		J.R. GAINES, JR & J.M. GAINES	.84	128'	968-1308	1-12-94					
061	N.S. FERGUSON	.39	94.75'	524-965		E. & C. Snyder			706-1193		E. & M. Petersheim			706-1145						
062	J. & J. LARSON	2.8	251.0'	341-289		J. & J. LARSON			866-901	2-7-91										
063	J. FARINACCI	.09		619-289	2-16-78															
064	" "	.05	40.0'	" "	" "															
065	W. & C. BURNS 0.03	.04	36.0'	663-448		W. & C. BURNS			706-955		BIL-DENE ENTERPISES INC.	.04	36'	1-6-88		G.M. & A. TOMASO	.04	36'	1006-664	1-27-95
split * 066	" " 0.42	.48	106.94'	" "		" "			" "		" " " "	.48	106.94'	"						
067	H. BEHM	.35	52.16'	220-256		A. & H. BEHM SEE MAP					H.N. BEHM			896-1052	3-18-92					
068	M.G. PATTERSON	.33	50.0'	670-1350		M.G. & T PATTERSON + D. HAYS			736-909											
069	H.M. & F.L. BURR	.75	82.5'	574-277	1-21-75	M.H. & N.F. BURR	.75	82.5'	891-891	1-22-92										
070	" " "	0.05	16.5'	574-277	1-21-75	" "	.05	16.5'	891-891	1-22-92										
071	" " "	0.50	66.0'	574-279	1-21-75	E.H. DUNBAUGH	0.50		688-1197	8/25/82	H. & N. BURR	0.50		688-1322						
072	D. TRASK	.50	66.0'	505-499																
073	J. & M. RITONDARO	.50	75.2'	245-611																
074	" "	.46	53.46'	486-329																
075	" "	.45		443-574																
076	R. & R. SUMMERS	.51	75.24'	647-571, 575		SEE MAP														
077	B.K. BALMER	.42	82.5'	565-1347	7-2-74	E. BABCOCK & M.C. STRUNG			695-1128	3-25-83	E. & M. Babcock	0.42		710-159	1-25-84	G.C. & P.R. MARTIN	0.42		761-643	
		0.035				" "			" "	"	" " "	0.035		710-159	" "	" " "	0.035		761-643	
078	A. & D. GROSSMAN 0.95	.50	140'	519-1100																
079	A.L. KING	.02	20.0'	389-146		W.E. & A.L. KING			733-964		VILL. OF CHARDON			775-915		VILLAGE OF CHARDON (1ST FLOOR)			908-1334	7-7-92
2ND FLOOR 080	VILLAGE OF CHARDON	.02	20.0'	672-594	4-6-81															
081	V. & W. PETERSEN	.05	54.4'	603-624		~~VILLAGE OF CHARDON~~	~~.05~~	~~54.4'~~	~~682-1013~~	~~2-18-82~~	V. & WM. PETERSEN	.05	54.4	730-1212	3-11-85	~~W.M.~~ PETERSEN	0.05	54.4'	~~1019-221~~ 761-78	6-19-86
081-2ND FLOOR	VILLAGE OF CHARDON			682-1013	2-18-82															
080 - 1ST FLOOR	RE & B.L. KIEBLER			552-759		R.M. ZELLA			902-996	5-8-92	VILLAGE OF CHARDON			902-1000	5-8-92					

PARCEL No.	TRANSFERD TO	AC.	FT. FRT.	VOL. PAGE	DATE	TRANSFERD TO	AC.	FT. FRT.	VOL. PAGE	DATE	TRANSFERD TO	AC	FT FRT	VOL PAGE	DATE	TRANSFERD TO	AC.	FT. FRT.	VOL. PAGE	DATE
1413-082	CHARDON VILLAGE	.024	12.0'	496-1008																
083	CHARDON VILLAGE	.021	10.0'	124-507																
084	CHARDON VILLAGE	.044	22.0'	124-500																
085	CHARDON VILLAGE	.002																		
086	VILLAGE OF CHARDON	.15		973-565 567	3-2-94															
087	VILLAGE OF CHARDON	.17	65.84'	879-1134	8-9-91															
088	THE GEAUGA CO. NAT'L BK. CHARDON	.75		635-709	7-27-78															
089	VILLAGE OF CHARDON	.43		210-488																
090	P.C. CHURCH	.21	65.0'	77-509																
091	VILLAGE OF CHARDON	.05		145-154																
092	P.C. CHURCH	.5		281-210																
093	VILLAGE OF CHARDON	.72	94.97'	635-345																
094	P. BUCHTEL	.726	94.97'	874-715	6-6-91															
095	GEAUGA CO. PUBLIC LIBRARY	.44	118.58'	768-333	9-18-86															
096	G.B. THRASHER	.31		812-643	6-13-88															
097	L.W. & C.F. CURRY	.30		960-818	11-8-93															
098	L.W & C.F. CURRY	.32		960-818	11-8-93															
099	J. & G. LETKI	.50		812-773																
100	L.W. & C.F CURRY	.75		960-818	11-8-93															
101	T & D SPURLOCK	.52	61.5'	789-692																
102	C.P. ROSCH	.47	40.0'	617-1042																
103	B.S. DINSMORE, TRUSTEE	.59	52.0'	883-1098																
104	R.D. & M.K. ISHEE	.78	66.0'	733-347	4-1-85															
105	E.S. & J.L. CARLSON	.75		878-382	7-23-91	J,L CARLSON	.75		1110-804	6-25-97										
106	B. & J. KELLER	.97	82.5'	621-733	5-5-78															
107	D.M. SIMPSON	1.22	102.93'	562-315	4-8-74															
108	D.M. & K.S. SIMPSON, JR. .40	.30	53.0'	758-474	5-16-86															
109	H.C. BOYLE .24 .66	.88	90.25'	989-292																
110	J.T. & H.L. BARLOW	.18	50.0'	732-1081	85															
111	W.A. HESS & V.M. FOWLER	.51	67.32'	909-588	7-13-92															
112	G. & E. YOUNG 1.47+.22	1.69		705-315																
113	M & J TUSICK	.56	150.0'	853-794																
114	B.F. & G.A. BARNUM	.32	85.3'	731-791	3-20-85															
115	R. & K. DAVIDSON	.44	100.0'	509-970																
116	T.L. & R. BERGOCH	.24	63.39'	720-171	10-11-84															
117	R. & L. KNIGHT	.74	66.0'	426-221		R.C & L.J. KNIGHT, CO-TRUSTEES	.74	66.0'	1066-601	8-27-96										
118	R.J. & D.J. BENNETT	.65	57.75'	687-266	7-8-82															
119	C.C. & J. STANTON, TRUSTEES	.66	57.75'	1012-1141	4-20-93															
120	J. & J. MC FARLANE	.31	90.0'	794-86																
121	R.A. & S.A. YOUNG	.32	90.0'	1000-872																
122	J.R. & A.V. MORRISON	.43	120.0'	758-968																
123	D. DANDALIDES TRUSTEE	.43	117.5'	452-284 1067-822 1-8-97																
124	J.A. BECHKOWIAK	.32	94.85'	695-1106	3-25-83															
125	P.A. RESCH	.21	64.0'	966-253																
126	M. MC KENNA	.13	35.0'	562-662		J.B. DIETRICH & J.M. SPANGLER		35.0'	1027-226	9-11-95										
127	S.T. WALTERS	.23	51.0'	410-71																
128	B.G. BASEL & S.M. STERNAD-BASEL	.18	48.0'	1016-372																
129	L.E. DEGARMO	.36		688-1016	8-20-82															
130	C & N SPECK	.50	73.92'	702-1024																
131	F & J WEAVER	.50	74.58'	556-1131																
132	T.C., JR & C.A. HUMMEL	.43	64'	872-1121	5-15-91															
133	S.M. SPECK	.49	74.56'	822-5	12-1-88															
134	WM. MICHOEL & J.A. BURK	.60	90.95'	729-158	1-30-85															
135	W.W. WADDELL	.42	65.0'	718-444																
136	P & T FINNEY	.57	88.8'	920-9	10-27-92															
137	R.J. BOSLEY	.50	78.54'	770-916	10-22-86	S.J & A.C.S. CLOUSER	.50		1029-1164	10-6-95	SEE MAP									
138	C. & V.M. FENNER	.50	79.2'	730-978	3-8-85	SEE MAP														
139	C. & V.M. FENNER	.4	60.39'	730-978	3-8-85	SEE MAP														
140	R. & S. DUNBAR	.39	60.39'	631-412																
141	J.E. & R.M. COMBS	.50	66.0'	772-743	11-14-86															
142	W. & F. FOWLER	.25	66.0'	94986																
143	G.E. MC NAUGHTON	.50	82.5'	568-5																
144	N.E. & M.C. MC DONALD	.31	82.5'	919-658																
145	J. & P. MC CASKEY	.25	50.0'	828-655																
146	J.D. & L.L. BUTH	.35	95.5'	723-1258	11-1-84															
147	T.L. RARICK	.34	86.0'	597-198																
148	G.A. HULL	.25	63.4'	775-364																
149	D. & V. MC INTOSH	.28	95.0'	706-810																
150	L. & P. CRAIG	.28	88.0'	615-1181																
151	V.L. SEIDEL	.22	60.0'	933-215	3-18-93															
152	F & H MAHEU .27	.23	66.72'	736-259	4-23-85															
153	D.J. MILLER	.5	126.8'	880-230	8-15-91															
154	C.S. & V.M. FENNER	1.41	176.0'	730-978	3-8-85	SEE MAP														
155	R. & W. COMBS	1.28	134.0'	453-57																
*156	W.A. & R.R. LEAMAN	2.87		993-145																
157	T.J. HUMMEL	1.72		680-1307																
158	R. & H. JONOVICH 2.33	2.25		777-555																
156A	S.M. LEAMAN	.662	170.0'	993-145	9-1-94															

PARCEL NO.	TRANSFERD TO	AC.	FT. FRT.	VOL. PAGE	DATE	TRANSFERD TO	AC.	FT. FRT.	VOL. PAGE	DATE	TRANSFERD TO	AC.	FT. FRT.	VOL. PAGE	DATE	TRANSFERD TO	AC.	FT. FRT.	VOL. PAGE	DATE
1413-082	CHARDON VILLAGE	.024	12.0'	496-1008																
083	" "	.021	10.0'	124-507																
084	" "	.044	22.0'	124-500																
085	" "	.002																		
086	E.C. BETZER	.15		556-492	8-13-73	H.M. Betzer (trustee)			708-14	R-7-83	L. & P. HANSON	0.15		752-484	1-31-86	THE VILLAGE OF CHARDON		973-565	973-567	3-2-94
087	CHRISTIAN FELLOWSHIP CENTER	.17	65.84'	647-978		VILLAGE OF CHARDON		81.84	879-1126	8-9-91										
088	The Geauga Co. NAT'L BK. CHARDON	.75		625-729	7-27-78															
089	VILLAGE OF CHARDON	.43		210-488																
090	P.C. CHURCH	.21	65.0'	77-509																
091	VILLAGE OF CHARDON	.05		145-154																
092	P.C. CHURCH	.5		281-210																
093	VILLAGE OF CHARDON	.72	94.97	635-345																
094	T. & A. BENDA	.75	94.97'	603-596		T.W. BENDA	.75	94.97'	683-770	2-25-82	P. BUCHTEL & M. BIDLACK see MAP					P. BUCHTEL	.726	94.97	874-715	6-6-91
095	U.S.A. P.O.	.44	118.58'	206-38		Geauga Co. Pub. Library	0.44	118.58	768-323	9-18-86										
096	C.R. THRASHER	.31		625-847	7-31-78	C. THRASHER	.31		812-643	6-13-88										
097	D. CANFIELD	.30		643-696		L.W. & C.F. CURRY	.31		960-818	11-8-93										
098	D. CANFIELD & M. GOODRICH			203-335		L.W. & C.F. CURRY			960-818	11-8-93										
				265-362																
099	D. & D. BOWYER	.50		611-752		D.H. & D.F. BOWYER	.50		733-102	3-29-85	J. & G. LETKI	.50		812-773						
100	D. CANFIELD	.75		653-476		L.W. & C.F. CURRY	.75		960-818	11-8-93										
101	S. & J. ZAPPIA	.52	61.5'	486-472		S. & J. Zappia			698-811		J.K. WHEELER & W. McINVAILLE	.52	61.5	736-22	4-19-85	D.J. FRITZ			779-953	
102	C. & P. ROSCH	.47	40.0'	617-1042																
103	B. DINSMORE, TRUSTEE	.59	52.0'	883-693 520-764																
104	R. & M. ISHEE 0.75	.78	66.0'	513-1118		R.D. & M.K. ISHEE		66'	733-347	4-1-85										
105	T. & P. MATERNA & DAVIDSON	.75		615-1048	2-17-78	T.G. SVOBODA & A. DEETER	.75		723-161	10/10/84	R.P. & B.D. SMITH	0.75		765-544		E.S. & J.L. CARLSON	0.75		878-382	7-23-91
106	B. & J. KELLER	.97	82.5'	621-733	5-5-78															
107	D.M. SIMPSON	1.22	102.93'	562-315	4-8-74															
108	B. INDERLIED 0.40	.30	53.0'	532-1238		D.M. & K.S. SIMPSON, Jr.	0.30	53.0'	758-474	5-16-86										
109	D.H. BURR 0.324 0.66	0.88	90.25'	565-672	1-21-75	See Map														
110	J. & H. BARLOW	.18	50.0'	424-878		J.T. & H.L. BARLOW			732-1081	1985										
111	H.M. CHENEY	.51	67.32'	205-309		R. MILGATE	.51	67.32	897-271	3-20-92	W.A. Hess & V.M. FOWLER	.51	67.32'	909-588	7-13-92					
112	K.D. CARSON 1.47 & 0.22	1.69		210-355		G. & E. Young			705-315											
113	P.M. VESE	.56	150.0'	480-422		D. & B. O'Brien			705-1169		See Map									
114	B. & G. BARNUM	.32	85.3'	515-504		B.F. & G.A. BARNUM	.32	85.3	731-791	3-20-85										
115	R. & K. DAVIDSON	.44	100.0'	509-970																
116	T.D. TINCHER	.24	63.39'	565-220		T.L. & R. BERGOCH	.24	63.39	720-171	10/11/84										
117	R. & L. KNIGHT 0.60	.74	66.0'	426-221																
118	C. & M. BENNETT 0.60	.65	57.75'	400-129		R.J. & D.J. BENNETT			687-266	7-8-82										
119	L.M. STANTON	.66	57.75'	165-495		C. STANTON	0.66	57.75	761-601		C.C. & J. STANTON, TRUSTEES			1012-1141	4-20-95					
120	R. & H. HOPKINS	.31	90.0'	661-1119		J. & J. McFARLANE SEE MAP														
121	M.M. MAYNARD	.32	90.0'	486-509		M. & W. Maynard			710-304		See MAP									
122	PIL. CH. CHURCH (TR)	.43	120.0'	260-94		S.A. & R.L. THOMPSON	0.43	120'	758-966		J.R. & A.V. MORRISON	0.43	120'	758-968						
123	D. DANDALIDES	.43	117.5'	452-284																
124	R.J. BECHKOWIAK 0.25 0.01	.32	94.85'	400-353		J.A. BECHKOWIAK		94.85	695-1106	3-25-83										
125	D. & C. SCHWAN 0.21	.25	64.0'	515-1031		C. SCHWAN		64'	739-916	6-25-85	G. & D. SCHIRM			798-146		See MAP				
126	M. McKENNA 0.20	.13	35.0'	562-662																
127	K. & R. LAMPMAN 0.20	.23	51.0'	410-71																
128	S. & T. WALTERS	.18	48.0'	617-971		See MAP														
129	R. & L. DEGARMO	.36		495-495		L.E. DEGARMO	.36		688-1016	8/20/82										
130	C. & N. SPECK	.50	73.92'	702-1029																
131	L.D. SMITH	.50	74.58'	556-1131	9-26-73															
132	F. & J. WEAVER	0.43	64'	589-278		F.E. WEAVER (QCD)	0.43	64'	762-550		T. KATIMORE & T. HUMMEL	.43	64'	820-348	10-27-88	T.C., JR. & C.A. HUMMEL	.43	64'	872-1121	5-15-91
133	M. FREED	.49	74.56'	460-402		S.M. SPECK	.49	74.56	822-5	12-1-88										
134	P. BAKER 0.60 0.09	.60	90.95'	611-271		WM. MICHAEL & JUANITA ANN BURK			729-158	30 JAN. 85										
135	W. & S. WADDELL	.42	65.0'	603-832		G.F. ORR TRUSTEE			694-41	2-4-83	W.W. Waddell			712-444						
136	J.E. GROSSMAN 0.67	.57	88.8'	480-435		R.C. & S.L. WOODIE 0.67	0.57	88.8'	768-1199	9-26-86	P & T. FINNEY .67	.57	88.8	920-9	10-27-92					
137	E. ONDREY	.50	78.54'	665-1030	7-3-80	V.M. ONDREY	.50	78.54	724-225	11/2/84	R.J. BOSLEY	0.50	78.54	770-916	10-22-86					
138	C. & V. FENNER	.50	79.2'	636-202	1-29-79	C. & V.M. FENNER	.50	79.2	730-978	3-8-85	See MAP									
139	C. & M. FENNER	.4	60.39'	234-498		C. & V.M. FENNER	.4	60.39	730-978	3-8-85	See MAP									
140	R. & S. DUNBAR	.39	60.39'	631-412																
141	A.J. KAWALEC	.50	66.0'	671-182	6-7-74	A.J. & W.L. KAWALEC	.50	66.0'	692-976	12-20-82	A.J. KAWALEC			735-1093		J.E. & R.M. COMBS	0.50	66'	772-743	11-14-86
142	W.D. TAYLOR	.25	66.0'	308-553		GREAT LAKES COMMERCE BANK			728-115	9 JAN. '85	W. & D. TAYLOR	.25	66.0'	805-230	3-16-88	FOWLER 949-859 to 861 see map				
143	G.E. McNAUGHTON	.50	82.5'	568-5	7-22-74															
144	P.D. & L.A. SULL & VAM	.31	82.5'	672-483	4-6-81	G. & G SHANOWER	.31	82.5'	819-953	10-20-88	See MAP									
145	R. & S. LEHMAN	.25	50.0'	633-547		R. & D. Moses	.25	50.0'	697-1401	6/28/83										
146	R.G. HAUETER	.35	95.5'	537-320		L. & D. Corbus			701-1092		J.D. & L.L. BUTH	.33		723-1258	11/1/84					
147	T.L. RARICK	.34	86.0'	597-198																
148	T. & G. HULL	.25	63.4'	571-1213		G.A. HULL	.25	63.4'	775-364											
149	D.R. McINTOSH	.28	95'	591-875		D. & V. McIntosh			706-810											
150	L. & P. CRAIG	.28	88.0'	615-1181																
151	A.D. MANSFIELD	.22	60.0'	218-515		G.E., Sr. & V.L. SEIDEL See MAP					V.L. SEIDEL	.22		933-215	3-18-93					
152	L. WIEGAND 0.27	.23	66.72'	669-956		V.L. OLSON 691-1210 0.27	0.23		684-403	4-14-82	F. & H. MAHEU			736-259	4-23-85					
153	H. & D. MILLER	.5	126.8'	532-65		H.J. & D.J. MILLER			733-606	1985	D.J. MILLER	.5		880-230	8-15-91					
154	V.M. FENNER	1.41	176.0'	444-414		C.S. & V.M. FENNER	1.41	176'	730-978	3-8-85	See MAP									
155	R. & W. COMBS	1.28	134.0'	453-57																
156	P. CLARK et. al.	3.62		669-911		P. CLARK, et al	3.62		953-372	9-9-93	P. CLARK, et al (D.S. WYSS-1/6 INT)	3.62		968-186	1-4-94	See MAP				
157	T. & J. HUMMEL 1.53, .19 A			680-1307																
158	G. & P. FISHER '69 LOT SPLIT 2.24 .08 A			553-207		R. & H. JONOVICH SEE MAP														
156A	S.M. LEAMAN	.662	170.0'	993-143	9-1-94															

PARCEL NO.	TRANSFERD TO	AC.	FT. FRT.	VOL. PAGE	DATE	TRANSFERD TO	AC.	FT. FRT.	VOL. PAGE	DATE	TRANSFERD TO	AC.	FT. FRT.	VOL. PAGE	DATE	TRANSFERD TO	AC.	FT. FRT.	VOL. PAGE	DATE
1414-051	M. CONNORS	.27	70.0'	542-378		C.&M.P. CONNORS	.27	70'	909-952	7-15-92	M.E. CONNORS	.27	70'	986-1220	7-1-94	K.C + M.P. CONNORS	.27	70'	1018-845	6-20-95
052	I. HAUETER	.29	75.0'	368-479		SEE MAP														
053	R.&C. CHERNICKY	.29	75.0'	589-181	8-13-97	M.J. KAPIS			1116-1280											
054	R.+J. GAHR	.28	75.0'	593-439		R.+J.M. GAHR	.28	75'	732-1298	3-29-85	E.R.&D.M. REITER	0.28	75'	762-1088						
055	E.+S. MARTINSON	.27	70.0'	633-330		E.J.+S.A. MARTINSON	.27	70'	735-331	4-3-85	K.M. PIRNAT	0.27	70'	768-102	9-17-86	R.C+S.L. WOODIE	0.27	70'	1013-13	4-24-95
056	D.+B. HLABSE	.27	70.0'	657-1001																
057	C.A. LUCAS	.27	70.0'	587-752	4-23-76	R.&W. GROOTEGOED see MAP														
058	G.+E. DICKSON	.27	70.0'	657-668	9-17-79	C.+S. Garriga			703-1227											
059	D.+S. BOWDEN	.27	70.0'	542-419		D.H.+S.M. BOWDEN	.27	70'	730-690	3-4-85	R.&D. REIN	.27	70.0'	816-1129						
060	M.+N. OSTOVIC	.27	70.0'	562-1236		M.S.&N.L. OSTOVIC			685-908											
061	J.+B. HALL	.27	70.0'	599-439		W.A.+D.K. SMITH	.27	70.0	720-364	10/11/84	R.&D. SPRAGGINS	.27	70.0'	831-240	5-31-89	SEE MAP				
062	R.+R. CLARK	.27	70.0'	576-756		R.&L. HANTAK	.27	70.0'	700-52	6/29/83	K.J. SYSAK	.27	70.0'	871-959	4-30-91	SEE MAP				
063	R.+G. ZAROBILA	.27	70.0'	712-83	12-12-80	L.&M. SULYI	.27	70.0'	816-128	8-24-88										
064	P. FLYNN	.25	65.0'	576-1051		T.L.&S.L. SOLE	.25	65.'	1027-1038	9-15-95										
065	G.+E. WAGNER	.26	65.0'	629-728	9-1-78	P.P.&M. CIBOREK	.26	65.'	914-82	8-13-92										
066	M.E.+S. DOUDICAN	.25	65.0'	609-561		R.K.&N.M. JOHNSON	0.25	65.0	714-220	4-26-84	R.L.&C.L. PRICE	0.25	65'	765-745						
067	L.+L. EIERMANN	.25	65.0'	637-670																
068	D.+S. GEROSA	.25	65.0'	623-751		N.C.+G.A.+E.N.+ED. FRATE	.25	65'	731-973	1985	N.C.&G.A.FRATE	.25	65'	909-1030	7-16-92					
069	R.+N. MULLER	.25	65.0'	538-362		R.J.+N.A. MUELLER			733/1055	4-1-85	N.A. MUELLER	.25	65'	917-1021	10-5-92					
070	F.+M. KRAYNAK	.25	65.0'	537-720		M. Krzynak			702-596		J.T.+A.P. HANNAN	.25	65'	746-992	10-21-85	D. MASTRANGELO	.25	65'	1022-539	7-27-95
071	J.+J. LAVRICH, Jr.	.25	65.0'	591-801		D.J. GORMAN & N.L. SHORT	7 21-82		687-940	687-	DJ.&NL. GORMAN	.25	65.0'	700-1335	7-14-83					
072	D.+K. GENTILE	.25	65.0'	625-85		T.W. TROUP	.25	65'	750-35	12-16-85										
073	E.+N. PAINTER, Jr.	.25	60.0'	601-710		R.+G. Hallstrom			705-740	/	G.R. HALLSTROM	.25	60'	1022-906	7-28-95					
074	L.P. LEVAND+B.A. BROWN	.25	60.0'	663-816		R.J.&D.L. WEBER	0.25	60'	766-730											
075	W.+M. JUSKIEWICZ	.29	75.0'	657-726		M.V. JUSKIEWICZ			1090-898	2-3-97	SEE MAP									
076	W.+E. PORTER	.27	70.0'	607-945		E.W.&EM. SANDERS	.27	70'	747-260	10-25-85	E.M. SANDERS	.27	70.0	814-1153	7-21-88					
077	R&P. BISSELL	.27	70.0'	571-207		R.M.&P.J. BISSELL	.27	70'	731-552	3-19-85										
078	R.+P. DITTO	.27	70.0'	587-1236		T.&K. Cosimano	.27	70.0'	782-707	4-16-87										
079	L.+A. DEVORSKY	.27	70.0'	537-755		L.R.&A.M. DEVORSKY, Jr.	0.27	70.0	732-1345											
080	R.K. GEINITZ	.27	70.0'	591-1096		R.&S. BENSON	.27	70'	765-102		W.&T. AMBERIK SEE MAP									
081	E.+J. SURACE	.27	70.0'	653-250																
082	J.+J. SANGUEDOLCE	.27	70.0'	537-556		J.A.&J.M. SANGUEDOLCE	.27	70'	732-376	3-27-85										
083	J.+J. BARLOW	.27	70.0'	574-722	2-21-75	J.W.&V. ROMANS	0.27	70'	759-1080		E.L. WANNER	.27	70'	928-116	1-7-93					
084	N.+B. GLAW	.27	70.0'	637-1063																
085	W. CONNETT	.26	75.0'	424-376		W.M. + J.A. CONNETT	.26	75.0	721-180	10/11/84	R.P. PETERSEN & K.L. FEAR			902-981	5-6-92					
086	H.+S. WAGNER	.27	70.0'	351-204		S.M. WAGNER			688-1145	8/24/82	D.J.&D.C. SIEBERT			773-293						
087	T.+A. JOHNSON	.27	70.0'	623-1237																
088	R.A. TAYLOR	.27	70.0'	665-1148	7-11-80	See Map														
089	H.+W. WINDELL	.27	70.0'	603-439		D.R&D.M. Lakin	.27	70.0'	779-160	4-16-87	DEPT. OF H.U.D	.27	70.0	987-394	7-7-94	SEE MAP				
090	E.+V. VAN SCOYOC	.26	70.0'	647-401																
091	J.+E. MCKENZIE	.27	70.0'	435-240		J.J.&E.J. McKENZIE	0.27	70.0'	733-786	4-1-85										
092	W.+W. AMBERIK	.27	70.0'	355-151		W.&W. AMBERIK	0.27	70'	734-626	4-2-85										
093	B.+D. MULLINS	.27	70.0'	355-155		B.&D. MULLINS	.27	70'	738-1119	6-10-85	D.K.&R.A. HAURIN	0.27	70'	772-756	11-14-86					
094	H.+M. LESLIE	.26	70.0'	667-309	8-14-80															
095	J.+T. WOODWARD	.26	75.0'	576-254		J.E.&T.L. WOODARD	.26	75'	735-1191	4-18-85	R.L.&C.R. VARNER			902-563	5-5-92					
096	G.+L. LANSTRUM	.27	70.0'	663-1069																
097	J.+T. MEDLEY	.27	70.0'	568-174		J.&T. Medley	.27		710-292		T. MEDLEY	.27	70.0'	803-315	2-8-88					
098	T.+J. BEACH	.27	70.0'	667-712		T.R. BEACH	0.27	70'	758-114	5-12-86	T.B.&R.J. COLE, Sr.	0.27	70'	767-500	9-8-86					
099	W.+D. BLEWETT	.27	70.0'	625-394																
100	C. KITTELSON	.27	70.0'	629-879	9-8-78	J.L.&B.J. BLEWETT			686-1409	6-30-82										
101	M.+M. GARRETT	.27	70.0'	678-222		AC&DA. KOOYMAN			693-1435	2-2-83										
102	R. BERGOCH	.27	70.0'	647-406		J.&H. MACEK	.27	70.'	807-1211	4-29-88										
103	W.+J. LEWIS	.25	70.0'	613-334		C.A.&M.M. PETERS			687-1368	7/29/82	M.M. PETERS	.25	70.0	721-946	10/10/84	J.L. & G.J. SHIMKO	0.25	70.0'	754-923	3-19-86
104	F.+E. COOK	.26	70.0'	367-14		F. COOK			1035-47	11-30-95	J.M.&J.M. SHAFFER			1035-49	11-30-95	SEE MAP				
105	A.R. McMILLIN	.26	75.0'	597-941		L.C.&R.M. SULYI	0.26	75'	765-584		SEE MAP									
106	G.+R. MAXWELL	.27	70.0'	519-500		W.T.&R.L. MELKERSON, Jr.	0.27	70.0'	758-41	5-12-86	C.J. STAMEY	.27	70.0'	936-856	4-23-93	SEE MAP				
107	HAUETER BLDG. SUP.	.27	70.0'	351-560		J.&L. BERGENSTEIN	.27	70'	802-973	6-3-88	L Bergenstein			847-796	2-8-90	L.A. COURTWRIGHT	.27	70'	921-1038	11-10-92
108	D.+L. SWINK	.27	70.0'	599-468																
109	J.+K. BRAINARD	.27	70.0'	495-715		J.L.+K.S. BRAINARD	.27	70.0	716-459	6/4/84	J.L. BRAINARD SEE MAP									
110	M.+E. KELLY	.27	70.0'	712-246		E. KELLY			871-143	4-24-91										
111	P.+K. PENTZ	.27	70.0'	559-306		J.H.+L.V. BROWN	.27	70.	580-852											
112	R.V.+S.L. BRAZAUSKAS	.26	70.0'	587-243																
113	T. MILLIFF+D. CUTCHALL	.26	70.0'	635-462		W.E.&J.R. BRINING	.26	70.0'	803-387	2-1-88	C.G&N.L. REINEMAN		70.0'	870-518	445-91					
114	I.+B. LESLER	.26	70.0'	551-145	1-22-73	L.&B. LESLER	.26	70.0'	1033-838	11-15-95	L.LESLER	.26	70.0'	1074-863	10-10-96	D.A. BRAZIS & T.E. LESLER	.27	70.0'	1076-136	10-18-96
115	B. SHELTON	.26	73.12'	619-1203	3-29-78	Bruce & Diane Shelton (SS)			715-417	16 MAY 1984	J.C. & B.L. GORDON, Jr.	0.26	73.12	754-1046	3-20-85					
116	J.+P. ENTSMINGER	.25	70.0'	653-485	9-10-79															
117	M. MIHALIC+K.M. URQUHART	.37	100.0'	680-558	11-20-81	J.M.+E.C. WILSON	.37	100	748-285	11-17-85	E.C. WILSON	.37	100	877-888	7-16-91	J.A. LAMPMAN	.37	100.0'	1087-566	1-6-97
118	R.E +D.L. BROCKETT	.26	70.0'	672-465																
119	M.+G. UNREIN	.26	70.0'	619-1205	3-28-78	MARK J. UNREIN	.26	70.0'	684-1067	5-3-82	M.J. UNREIN			686-172		P.J.&P.L. SZUCS, Jr.	0.26	70'	756-666	4-21-86
120	R.+E. DOHERTY	.25	70.0'	551-417		See MAP														
121	R.N. ROY	.26	70.0'	552-876		E.E.+K.F. McDONALD	.26	70'	730-145	2-22-85										
122	F.M. GOODFIELD	.26	70.0'	551-1302		J.J. & R.L. MCCASKEY	.26	70.'	801-1214	12-30-87	E.A. DEBEVITS	.257	70'	887-242	11-15-91	A.L. KIMBREW & C.L. ANKRUM	.257	70'	1021-1344	7-24-95
123	A.+B. HERSH	.26	70.0'	665-806	6-20-80															
124	F. YEHL	.26	70.0'	434-438																
125	F.+C. YEHL, Jr.	.26	70.0'	601-778																
126	" " "	"	"	623-447																
127	R+E. HENDRICKSON	.26	70.0'	551-1131																
128	EATON HOLDING CO. (MT. EAS.)	.39		7-74+2111																
129	VILLAGE OF CHARDON(" ")	.641		603-657																
130	" "	1.16		" "																
131	" " (EAS)			" "																
132	M.+M. FARINACCI+J.P. McDONALD	5.66	400.64'	553-527	VOL 13-137	ANNEXED RESOLUTION #81-57				1981										

P.E. KIEBLER, IV
006 994-421
1.46 Ac.
LOT 141
M.P. KERCHELICH, JR.
781-796
0.80 Ac.
B. FRANKLIN
990-19
2 Ac.
D.J.M. MONROE 777-437
J.G. ERNST 1011-507
280.8
388.1
001 002 003 004 005 007 008 009 010 011 012 013 014 015 016
E.P. & B.M. MULLALY 5-28-97 1104-361
GRANT ST.
CORP LINE
565.8'
VOL 13-137
ANNEXED
RESOLUTION #81-57
132
909-656 = 1/4 INT M. FARINACCI
553-527 = 1/4 INT - M. FARINACCI
VOL 553-527 = P.F. McDONALD TRUST 1/2 INT EACH
10-048550
1102-147
515.48'
CORP. LINE
506.98'
99' R/W
109.56' 72.3 77.3 73.2 88.8 176.8
SOUTH HAMBDEN ST. 60' R/W
017 018 021 022 023 024 025 026 027 028 029 030 031 032 033 034 035
S.L. BOSMA 797-1181
M.J. & K. VALKO 935-861
R.P. & H.J. MARTIN 994-716
P.C. CALWELL 816-919
W. ASH 733-153 858-126
M.A. LODGE 886-877
C.S. SHAMAKIAN 988-413 804-352
TERRELL PETROS 1155-162
414-130
10' UTILITY EASEMENT
414-128
019 020 038 039 040 041 042 043 044 045 046 047 048 049 050 051 052 053
G.J.T. LAWTON 824-953
S.L. ZAMATO 931-978
M.A. MAUSCHER 1062-213
J. LUCARELLI 791-1146
D.E. ULMER 962-476
E.M. ANSPACH
G+J. OSMOND 941-491
M.E. CONNORS
D.D. & M.R. DAWSON 1047-1348 1047-1342 1047-1344 1047-1346
HILLTOP DRIVE 60' R/W
VOL.7 PG. 74
036 037 115 116 117 118 119 120 121 122 123 124 125 126 127
S.T.S.T. SMITH 883-240
S.W. WILMS 1032-359
V.C. REID 1069-1214 1-30-97
E.C. WILSON J.A. LADMAN 1/6/97 877-888 1087-566
D+C TAUSCH 982-527
R. & L.A. CUDNIK 888-408
R.L. KIMBREW & C.L. ANKRUM 1021-1344 (309)
B.T. HERSH 1006-214
CORP. LINE
10' UTILITY EASEMENT 1414-129
KAREN DRIVE
193 194 195 196 197 198 199 200 201 202
054 055 056 057 058 059 060 061 062 063
R. & W. GROOTEGOED 786-545 0.27 Ac.
R. & D. REIN 8/6-1129
T.A. & M.A. REYNOLDS 915-1102
1944 964 KUS 962-1196
L. & R. SULVI 816-128
SYLVIA DRIVE
192 191 190 189 188 187 186 185 184 183 182
064 065 066 067 068 069 070 071 072 073 074
T.L. & S.L. SOLE 1027-1038
P.P. & M.C. BOREK 914-82
N.C. & G.A. FRATE 909-1030
N. MUELLER 917-1021
D. MASTRANGELO 827-104 1022-539
J. COBB 1113-910
VOL. 7 PG. 74
CYNTHIA DRIVE
151 152 153 154 155 156 157 158 159 160
075 076 077 078 079 080 081 082 083 084
M.V. JUSKIEWICZ 2-3-91 1090-898
E.M. SANDERS 814-1153
T. & C. JOHNSON 844-836
W. & T. AMBERIK 794-506
E.L. WANNER 928-116
R.P. PETERSEN & K.L. FEAR 902-981
LOT 142
D.J. & L.M. FISHER 1044-930
W.R. & K.L. TIDWELL 1047-1039
55 54 53 52 51 50 49 48 47 46
085 086 087 088 089 090 091 092 093 094
VOL. 7 PG. 6
IRMA DRIVE
104 103 102 101 100 99 98 97 96 95
095 096 097 098 099 100 101 102 103 104
R.L. & C.R. VARNER 902-563
T. MEDLEY 803-816
D. & J.R. CALDRO 1108-129
D. & M. DAY 840-594
K.A. & N.J. YOUNG 1015-38
W. & D.D. MARTIN 1011-129
J.M. & J.M. SHAFFER 1035-49
414-130
10' UTILITY EASEMENT
65 66 67 68 69 70 71 72 73 74
105 106 107 108 109 110 111 112 113 114
G.W., JR. & D.A. PROSSER 979-1138
K.S. BURGAN 1010-866
L.A. COURTWRIGHT 847-796
W & C. BALDREY 901-1108
K.S. & R.L. BRANNARD 871-143
C.G. & N.L. REINEMAN 870-518 4-15-91
1139-324 MAP
921-1038
977-705

15-9

535.10'
VOL 23-47A
PARCEL
1040-496
7

1610-001

CORP LINE

PARCEL NO.	TRANSFERD TO	AC.	FT. FRT.	VOL. PAGE	DATE	TRANSFERD TO	AC.	FT. FRT.	VOL. PAGE	DATE	TRANSFERD TO	AC.	FT. FRT.	VOL. PAGE	DATE	TRANSFERD TO	AC.	FT. FRT.	VOL. PAGE	DATE
1510-001	J.+B. PAWLIKOWSKI	3.00	222.8'	562-496	4-26-74															
002	R. HANSEN	4.33	100.0'	667-876	9-9-80	>See MAP DAWSON														
003	R. HANSEN	3.73		667-876	9-9-80															
004	CHARDON BAPTIST CHURCH	2.98		603-918																
005	" " "	.57		" "																
006	R.+A. MELZER	.90	80.0'	477-180		R.G.+A.C. MELZER	.90	80	734-328	1985										
(002-A	See Map																			
1511-001	A.+J. McNAUGHTON	.90	90.0'	546-937		A+S McNAUGHTON	.90	90'	733-1061	4-1-85										
002	M. HOLSINGER	1.00	100.00'	587-1041		C.M. Amiott			699-153		C.N. & V.M. ZEILER	1.00	100.00	711-567	2-27-84	SEE MAP				
003	H.+A. McBRIDE	1.00	100.00'	667-577		E.S. & D.A. EADY	1.0'	100'	758-1226		D.S & B. ROWLAND	1.00	100'	910-228	7-21-92					
004	C. + H. STONE	.50	50.0'	270-564		C.C.+H.S. STONE	.50	50.'	681-950											
005	CHARDON BAPTIST CHURCH	.50	50.0'	603-918																
006	" " "	.85	85.0'	" "																
007	J.E. SCHRADER	.50	50.0'	505-261																
008	J.+J. PENICH	.92	92.4'	597-1226		A.+S. JASZCZUK	.92	92.4	808-173	5-2-88										
009	H.+E. GLOVAN	1.0	73.3'	295-381																
010	E.B. RAYL	1.0	90.1'	367-160		HARRY S. & BARBARA J. RAYL			749-887	9 DEC. '85										
011	E.J. PAVLIK	1.5	309.25'	591-90																
012	EVANS REALTY ASSOCIATES	.18		678-93		SEE MAP														
013	CHARDON HILLS ET AL (40% INT.)	10.33	628.25'	629-851	9-7-78															
	CHARDON HILLS			609-1110																
014	A. HITE	.23	142.9'	496-568		D. LUCKAY	.23		1012-618	4-14-95	SEE MAP									
015	E.+S. TOBIN	.78	100.0'	653-218		DAVID W. & JUDITH MORRIS			729-633	7 FEB. 85	A.S. OBRANOVICH See Map									
016	T.W. HARRISON	1.23	114.0'	597-676		T.W. HARRISON	1.23	114'	961-1344	11-18-93										
017	F.E. BOHL) 1.02	.28	20.0'	491-367		M. PAWLIKOWSKI	.28	20'	743-48	8-20-85										
018	" "	.74	55.0'	491-367		"	.74	55'	743-48	8-20-85										
019	E.C. RUCK	1.00	78.0'	217-641		F&A. HUSTON			900-182	7-23-92										
020	F.A. HOUSTON	.60	55.0'	546-127																
021	BASS LAKE COMM., INC. 2 PAR. 5.81	5.40	143.8'	221-171		G.E. DURELL Pan. #44			795-484	9-18-87	THE BURLINGTON GROUP, INC. Pan. #44			795-557; 595	9-18-87					
022	J.+D. WARD	1.42	166.7'	607-161		J.W.+D.L. WARD	1.42		734-386	4-2-85	T.A. & D.J. CREASE	1.42		763-291		D.J. CREASE	1.52		889-2	12-13-91
023	C. DRIGGS	4.63	60.1'	629-898	9-8-78	E.+E. SPROW See Map					R.S. WHEELER & B.J. ZNIOARSIC			908-1253	7-7-92					
024	E. MIGGANTZ +N. HANDLER	12.83	573.0'	568-768		SEE MAP														
025	E.+H. ERNST	.79	100.0'	519-939		H. M. ERNST	0.79	100.00'	727-333		J.+J.M. PENTEK	.79	100	730-496	2-28-85	J.M. PENTAK			867-47	2-14-91
026	G.+J. DIEDRICH	.49	83.3'	571-1109	12-10-74															
027	J.+E. BOLIND	.36	83.3'	593-1014		R.F.+R.M. CAVE	.363	83.3'	748-705	11-15-85										
028	O. McELWAIN	.28	83.3'	667-947		M.L. RATAJC			692-20		C.E.+B.A. MULLET	0.276		775-491						
029	PARK Ave. MANOR CO. 4.67	4.71	201.16'	459-768																
030	J.+D. EARLY	.36	80.0'	617-1113	2-17-78	D.G.+S.R. ALEXANDER	.36	80'	1021-962	7-20-95	SEE MAP									
031	E.M. WATKINS	.51	80.0'	601-855																
032	K.P. TEMPLE	.51	80.0'	613-788	2-21-97	K.P. DUFUR & K. TEMPLE	.51	80'	1092-1140											
033	C.+J. BELZ	0.51	80.0'	578-1171																
034	R.+P. MILLER	.51	80.0'	513-917		R.+P. MILLER	.51	80.0'	683-969	3-22-82										
035	L.+E. STOFAN	.51	80.0'	295-293		T.S.+D.M. GRAU	.51	80'	747-1145	1985	SEE MAP									
036	F.+A. JACONO	.51	80.0'	553-1239																
037	R.+M. LONG	.77	120.0'	552-1114																
038	D.+D. BOWYER	.66	120.0'	431-944		D.H.+D.F. BOWYER	.66	120	733-104	1985	D.H. BOWYER	.66	120'	807-186	4-19-88					
039	W.+N. HART SR.	1.66		556-628		SEE MAP														
040	J.W. SANBORN ET AL 15.00	15.17	108.8'	550-1071																
041	G. RANSEY	.70	299.69'	426-594		See Map G. RANSEY			802-518		C+B. MULLETT	.70	299.69'	804-1218	3-11-88					
042	GARY H. HEIDEN	.34		619-34		SEE MAP														
043	R.L. MORRIS	.46	100.0'	625-91	7-6-78															
044	K.+M. MITTOWER	.46	100.0'	551-968		H.C. + E.M. THOMAS	.459	100.0	715-756	5/22/84	M.P. & M.K. McDERMOTT	.459	100	736-913	5-1-85					
045	J.J. SAGE	.46	100.0'	647-794		M.D.+C. URQUHART	.459	100.0	718-230	7/6/84	P. & J. BIDGOOD See Map									
046	A. STRAINIC	.46	100.0'	623-453		See Map														
047	W.&H. PARSONS	.459	100.0'	663-1217		HELEN M. PARSONS			715-922	16 MAY 1984	D.J.+K.M. GENTILE	.459A	100'	750-220	12-19-85					
048	J.+J. KNISKERN	.46	100.0'	519-281		J.R.+J.A. KNISKERN	.46	100'	735-170	4-3-85										
049	H.L. CALENDINE	.59	108.8'	571-379		J.D. CALENDINE	.59	108.8'	1046-1147	4-8-96	SEE MAP									
050	W.W. JR. & M. SMITH	1.00		352-551	3-18-59															
051	J. SCHRADER	.15	15.0'	578-584																

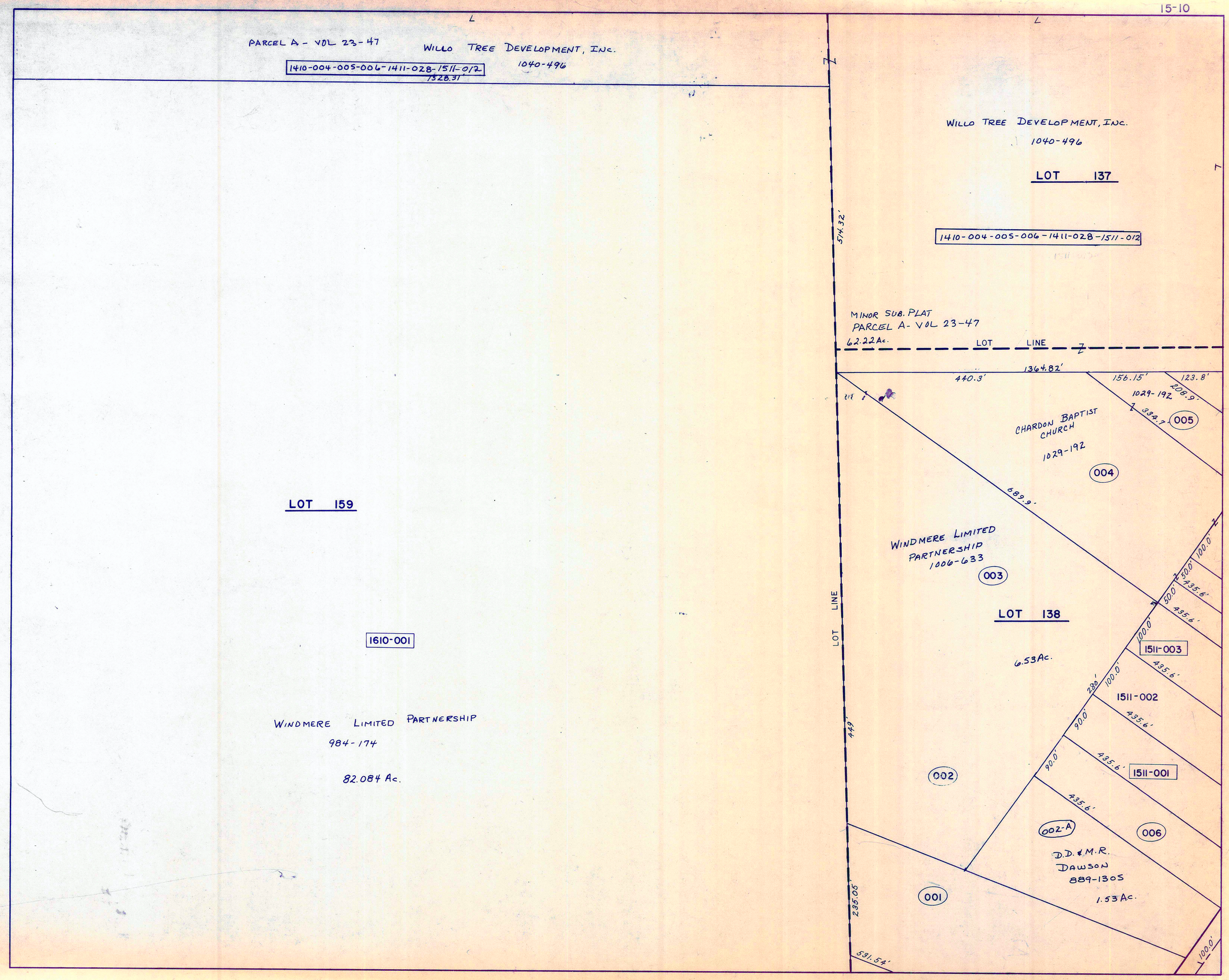
PARCEL A - VOL 23-47
WILLO TREE DEVELOPMENT, INC.
1040-496
1410-004-005-006-1411-028-1511-012
1328.31'
LOT 159
1610-001
WINDMERE LIMITED PARTNERSHIP
984-174
82.084 Ac.
WILLO TREE DEVELOPMENT, INC.
1040-496
LOT 137
1410-004-005-006-1411-028-1511-012
514.32'
MINOR SUB. PLAT
PARCEL A- VOL 23-47
62.22 Ac.
LOT LINE
1364.82'
440.3'
156.15'
123.8'
208.9'
1029-192
334.7'
005
CHARDON BAPTIST CHURCH
1029-192
004
689.9'
WINDMERE LIMITED PARTNERSHIP
1006-633
003
LOT 138
6.53 Ac.
LOT LINE
100.0'
50.0'
435.6'
1511-003
1511-002
1511-001
280'
90.0'
449'
002
002-A
006
D.D. & M.R. DAWSON
889-1305
1.53 Ac.
001
235.05'
531.54'

15-11

L. TAYLOR 1057-162

804-1218

988-193 S.T. KACZ

M.D. & K.P. PERKO 963-789

W. & R.E. BRAUGHTON 845-6 1114-512

1411-053

C & D. MULLETT

PARK AVE. 50' R/W

041 042 043 044 045 046 047 048 049

0.459A

299.69 92.86 80.0 80.0 80.0 100.0 80.0 80.0 80.0 80.0 100.0 120.0 100.0 120.0 108.86

WILLO TREE DEVELOPMENT, INC.

1040-496

LOT 137

013

1410-004-005-006-1411-028-1511-012

1755.68' 842.5

108.3

66' R/W

MILLS ROAD

626.25 100.0 85.33 85.33 85.34

146.27

028

174.01

027

216.24

026

297.66

025

J.M. PENTAK 867-47

395.96

70.91 139.72 68.81 100.0 61.39 133.18

029

115.0 D.G. & S.R. ALEXANDER

030 031 032 033 034 035 036 037 038

1021-962

183.47

280.0 280.0 280.0 280.0 280.0 280.0 280.0 280.0 238.0

576-1171 C.F. & J.A. BENZ 1122-133

C.S. SPANGLER 987-585 .51A.

D.H. BOWYER 807-186

119.86

238.0 591.7

040

480.0 80.0 80.0 80.0 80.0 80.0 120.0

R.P. & P.A. KENT 1105-1183

039

5-23-97

291.9 321.02

LOT LINE

1512 002

MINOR SUB. PLAT PARCEL A - VOL 23-47-62.22Ac.

VOL 23-47

1364.82' 152.3 304.41 523.45 31.38

580.64 557.28 239.66 263.2

1162.14 1161.6

011

010

1510-005

421.95 544.75

009 008 007 006 005 004 003 002 001

92.4 644.5 435.6 435.6 435.6 435.6 435.6 435.4 435.6 435.6 496-1

A.M. WHELAN 1044-344 1045-579

CHARDON BAPTIST CHURCH 1029-192

.85A .5A

D.S. & B. ROWLAND 910-228

K.J. & C.A. PASCHKE

142.84 100 90.0 114.0 120 100.0 55 100.0 50.0 78 50.0 55 100.0 50.0 145.8 100.0 92.4 166.70 73.3 60.01 80.15

024

D.J. CREASE 889-2

369.74

022

1.52Ac. 188.25

021

020 019 018 017 016 015 014

513.71 538.78 572.92 605.5 615.54 342.9 453.05 61.53 47.26 55.23

F. & A. HUSTON 900-1182

1Ac.

0.781 Ac.

A.J. & D.J. MELZER 963-1124

A.S. OBRANOVICH 779-987

D. LUCKAY 1012-618

2. PETERSEN DEVELOPMENT LTD. 1107-188

LOT 138

BURLINGTON DEVELOPMENT COMPANY

998-1125 998-1129 998-1129

6-3-97

1117.9 1117.3

12.813 Ac.

1114.1

874.75

R.S. WHEELER & G.J. ZNIDARSIC 908-1253

4.629 Ac.

471.88

376.15

83.60

1512-001

050

200.00' 217.80' 217.80'

450.00'

PARCEL NO.	TRANSFERRED TO	AC.	FT. FRT.	VOL. PAGE	DATE	TRANSFERRED TO	AC.	FT. FRT.	VOL. PAGE	DATE	TRANSFERRED TO	AC.	FT. FRT.	VOL. PAGE	DATE	TRANSFERRED TO	AC.	FT. FRT.	VOL. PAGE	DATE
1512-001	J.W. SANBORN ET AL. .01 .65 12.85 6.60	14.05	577.5'	550-1071		LOT SPLIT -025- 1.80 Ac.	12.25													
002	" " "	20.15	746.0'	550-1071		LOT SPLIT -025- 3.20 Ac.	16.95													
003	J/M. RUSSELL	.25		550-1287		BASS LAKE COMMUNITY, Inc.	0.25		695/358	3-30-83	Bass Lake Community	3.024		706-981		G.E. DURELL Parc. #52			798-484	9-18-87
004	" "	.40	16.5'	550-1287		" " "	0.40	16.5'	" "	" "	" "			" "		" " "			" "	" "
005	" "	.40	100.0'	550-1287		" " "	0.40	100'	" "	" "	" "			" "		" " "			" "	" "
006	" "	1.25		550-1287		" " "	1.25		" "	" "	" "			" "		" " "			" "	" "
007	" "	.68		550-1287		" " "	0.68		" "	" "	" "			" "		" " "			" "	" "
008	BASS LAKE COMM. INC.) 7.16	6.31		221-416		G.E. DURELL Parc. #17			795-484	9-17-87	THE BURLINGTON GROUP, INC. Parc. #17			795-557,575	9-18-87	SEE MAP				
009	" " " "	.86		221-416		G.E. DURELL Parc. #17			795-484	9-17-87	THE BURLINGTON GROUP, INC. Parc. #17			" "	" "					
010	C.E.I.	1.68		174-279																
011	L.+B. DIEMAND	2.0	64.02	611-540		LARRY L. ½ & BRUCE R. ½ DIEMAND	2.0	64.02	712-1183	4-3-84	V.L. DIEMAND	2.0	64.02	713-1150	4-20-84	L.L., B.R. DIEMAND See Map				
012	GENUGA REALTY	4.04	183.2'	291-503		SPLIT - SEE MAP														
013	CEMETERY CHARDON VILLAGE	1.14	209.4'	114-160																
014	" " " "	1.22		114-159																
015	" " " "	1.00		128-159																
016	" " " "	1.00		212-298																
017	" " " "	2.84		245-3																
018	" " " "	3.17	277.2'	21-420																
				65-262																
				73-35																
019	J.+M. BRINDO	1.64		434-71		J.W.+M.K. BRINDO JR.	1.64		734-774	1985										
020	J.H. SPEAR	.33	82.5'	556-1030	9-18-73	S.L. DIAL	.33	82.5	722-170	10/10/84	S.J. GREEN	.33	82.5	952-1125	9-3-93	W.R.&S.J. GREEN	.33		953-428	9-10-93
021	W. ASHLEIGH	.13	59.0'	537-948		T.A. DeMELL	.077 .13	59.0'	890-776	1-6-92										
022	W. WITTINGHAM 0.04		30.0'	200-431		W.+B. Whittingham			704-27		E.A. GIEROSKY SEE MAP			976-770	5-31-94					
023	CEMETERY CHARDON VILL.	254-295		~~212-248~~																
024	J.W. SANBORN .01 .65	.75		259-390																
025	P.D.+J.W. SANBORN 001+002	5.0		559-826																
012.1	THE BURLINGTON GROUP, INC.																			
1513-001	D.B. KOSIE 0.16	.20	61.70'	484-910		D.B. KOSIE (NEW SURVEY)	.399	86.75'	977-119	4-5-94										
002	L.R. LANG	.18		670-912		L.R. LANG			1101-920	4-24-97										
003	J.+L. SHAPIRO	.02	6.14	661-160		L.R. LANG	.02	6.14	670-912	"	L.R. LANG			1101-920	4-24-97					
004	T.+D. SABULA	.42	57.41'	615-1122		F.+W. LYNN	0.417	57.42'	696-95	3-31-83										
005	R.+E. RARICK	.75	88.70'	637-253																
006	J.+S. NEILL	.95		611-1123																
007	R.+E. RARICK .60	.65	82.5'	580-819		J.J. & D.J. KULISEK	.65	82.5'	1091-842	2-12-97										
008	W.G. WILDER	.45		459-752																
009	K.R. TEMPLE	.80	111.3'	603-463		G.L.&G.A. SHANOWER	0.82	111.3'	759-529											
010	K.+P. BOLEK .51	.45	60.0'	478-825																
011	J.+C. MACMILLAN	.45	60.0'	619-1246	3-31-78	J.D.+C.L. MacMILLAN	.45	60	730-676	3-4-85										
012	D.+D. URBAN	.60	28.0'	434-366		R.H.&P.J. NOYES	0.60	28'	757-1291											
013	J. BOSTWICK	.45	60.0'	418-163		J.P. BOSTWICK	.45	60'	751-92	12-31-85	J.P. BOSTWICK	.45	60'	815-308	8-10-88					
014A	J.+M. BRINDO	4.95		434-71		J.W.&M.K. BRINDO	4.95		734-774	4-2-85	SEE MAP									
SEE MAP 8 14B 015	R.+A. RICHARDSON	.49	87.6'	609-62		G.&K.L. WITOSKY	.49	87.6	740-882	7-12-85	SEE MAP									
016	S.+M. MUDZYN	.37	65.0'	452-827																
017	J.+M. BRINDO, JR. .25 .17			663-163																
018	G. PANEK	.43	87.06'	589-458		C.M.&J.M. GRAU			882-1208	9-20-91										
019	L.G. THOMAS	.30		396-624		M.A.&M.E. KIMPTON	0.30		770-465	10-16-86	R. SYKORA	0.30		771-1113	10-24-86	J.W. BROCKWAY			1113-1090	7-21-97
020	B.+P. BUTLER	.36	70.0'	552-969		R.P.&G.E. LABELLE	.36	70.0'	692-707	12-6-82	D.J. HERRMAN & M. KLIMKO	.36	70'	928-993	1-14-93	SEE MAP				
021	C.+E. NELSON	.36	70.0'	546-737		D.M. BAXTER	.36	70.0'	684-1195	5-4-82	R.&J. SPANGENBERG	.36	70'	807-336	4-20-88	J.A.+M.K. SOJKA	.36	70'	946-1147	7-13-93
022	G.+J. ERNST	.36	70.0'	647-573	7-18-79	G.D. ERNST	0.36	70'	759-214		J.J.&K.J. SAGE	0.36	70'	768-692	9-23-86	See Map				
023	J.+J. MILLER	.36	70.00	625-1153		W.&E. Stoneman			701-1330		S.&V. SZANTO	0.36	70'	757-897	4-30-86	S. SZANTO, Jr. See Plat				
024	D.+T. POWERS	.41		520-821		A.&C. McMICKLE See Map					SEE MAP									
025	F.R. BARONE	.71	94.0'	512-134																
026	W.+L. WILDER	.62	83.0'	246-61																
027	J.C. DAVIDSON	.50	66.0'	221-623		L&P. HANSON	.50	66.0'	807-170	4-18-88	J.J.&M.A. NOLAN	.50	66.0'	953-955	9-14-93					
028	G.A.+C.A. WELLMAN	.50	66.0'	675-1389																
029	M. FISHER	.27	66.0'	341-182		W.J. & Matt E. Fisher 691-1218	.27	66.0'	689-1361	9-28-82	SEE MAP									
030	" "	.23		201-628							SEE MAP									
SEE MAP 031-1, 031	R.+R. VOELKEL	.50	66.0'	667-565		S.A. MASTIN		66'	774-1049	12-18-86										
032	J.+L. REID	.50	66.0'	597-1077		J.G.+L.A. REID	.50	66	733-264	4-1-85										
033	A.C. BERTKE	.32	77.0'	495-752		RALPH F. BERTKE			729-56	29 Jan. 85	DAVID M.&LISA A. RYAN			749-1218	26 Nov. '85					
034	L.D. PEDERSEN 0.33		60.0'	505-212		T.D., M.K. MOUYOS & N. MAYOROS		60'	764-195		T.D., M.K. MOUYOS & N.L. MAYOROS		60'	772-659	11-14-86	T.D + M.K. MOUYOS			801	718
035-1 + 035	E.C. BETZER	.19	99.0'	427-1007		H.M. Betzer (Trustee)	.19		704-11	12-7-85										
036	L.+B. ASH	.19	50.0'	542-761																
037	E.F. WETTSTEIN	.19	50.0'	571-692	11-01-74															
038	E.C. BETZER	.25		502-455		H.M. BETZER TRUSTEE	.25		708-11											
039	H.M. BETZER	1.26	198.0'	277-609		H.M. Betzer (Trustee)	1.26		708-11	12-7-85										
040	I.D. BLACK	12.61	512.0'	201-289																
041	R. HAVETER 3.20 1.0	4.20	533.0'	229-247		E.C. Betzer	4.20	533.0'	690-367	10-7-82	H.M. Betzer	4.20	533.0	693-137	1-19-83	H.M. Betzer (Trustee)	4.20	533.0	693-139	1-19-83
042	CHARDON CONG. OF JEHOVAH WIT.	1.00	93.19'	311-319		G.T.&L.L. DARONE	1.0 Ac.		1004/272	1-6-95										
043	A. BRCAK	1.27		263-88	See Map															
044	W.+D. RINGLER	.47	93.19'	426-53																
* 045-A046/~~045~~	PETERSEN+IBOLD CO. SPLIT	~~2.0~~	76.5'	676-794	7-27-81	R+S. WOODIE #1 split from 045 & 046	.501	120.12	696-460	4-6-83	D&H PETROVICH			709-1128						
046-A045/~~046~~	" " "	.37	66.0'	676-794	7-27-81	SPLIT FROM 045 & 046 & 012 (1613)					R.+S. WOODIE #2	0.568	115	696-460	4-6-83					
047	D.+M. CHAPMAN	.29		578-920		M.J. Galusick + D.M. SHANER	.29		717-652	6/25/84										
* SEE 1613 045	PETERSEN+IBOLD CO.	1.28		676-794	7-27-81	#SEE 1613 - NEW PARCEL* = 1613 - (1513045)														

THE BURLINGTON GROUP, INC. 795-557, 606 9-18-87 Par. #52 SEE MAP

15-12

1412-109 | 1412-110 | 1412-111 | 1412-124 | 83.35' | 65' | 65' | 54.5' | 53.75' | 47' | 88.75' | 63.6' | 60.0' | 45'

PARK AVE. 50' R/W

666.26 | 116.9 | 100.0 | 64.02 | 183.23 | 183.23 | 209.4

LOT 107

LOT 108

LOT 138

LOT 146

010 | 011 | 012 | 012.1 | 013 | 014 | 015 | 016 | 017 | 018 | 018.1 | 018.2 | 018.3 | 020 | 021 | 022 | 024 | 025 | 001 | 002 | 009

1513-004 | 1513-005 | 1513-006 | 1513-007 | 1513-008 | 1513-009 | 1513-010 | 1513-011 | 1513-012 | 1513-013 | 1513-014 | 1513-015 | 1513-016 | 1513-017 | 1513-018 | 1513-019 | 1513-023 | 1612-001 | 1612-002 | 1613-004

LOT LINE

THE BURLINGTON GROUP, Inc. 9.04Ac 822-1006 393.92'

1.14Ac PAR #52 795-557 795-606

L.L., B.R. DIEMAND 776-1053 2.0 Ac.

VILLAGE OF CHARDON 973-1287 2.993Ac.

VILLAGE OF CHARDON 1.14Ac 114-159

VILLAGE OF CHARDON 1.22Ac 114-160 .504c

VILLAGE OF CHARDON 1.2Ac LOT 111 21-420 65-262

VILLAGE OF CHARDON .29Ac 128-159

VILLAGE OF CHARDON 1Ac 212-298

VILLAGE OF CHARDON 245-3 2.84Ac

THE BURLINGTON GROUP, INC. 973-1285 1.05 Ac.

BURLINGTON GROUP INC 4.21Ac 822-1012

CHARDON LAKES GOLF COURSE 84-669 135.42 Ac

BURLINGTON GROUP INC PAR #17 795-557 2.64, 50'

BURLINGTON GROUP INC. 4.43Ac 835-462

D. SAVAGE 4.60Ac 696-663

BURLINGTON GREEN CONDOMINIUM PHASE II VOL 20 PG 101 2.046Ac

BURLINGTON GREEN CONDOMINIUM PHASE II AMEND VOL 20 PG 101 1.746Ac

BURLINGTON GREEN CONDOMINIUM PHASE II AMEND #1 VOL 20 PG 101 2.754Ac

BURLINGTON GREEN CONDOMINIUM PHASE I MAP NO. 1 RE-MAP & DIVIDER TENTH AMENDMENT 2.751Ac

GREENWAY DRIVE

1.64Ac

1.2Ac

1.22Ac

12.46Ac

.21Ac

.29Ac

.504c

.12

1.64Ac

2.84Ac

4.43Ac

2.751Ac

4.60Ac

1.05 Ac.

135.42 Ac

2.993Ac.

2.0 Ac.

2.84Ac

1Ac

.504c

.29Ac

.21Ac

.12

1.64

PARCEL NO.	TRANSFERRED TO	AC.	FT. FRT.	VOL. PAGE	DATE	TRANSFERRED TO	AC.	FT. FRT.	VOL. PAGE	DATE	TRANSFERRED TO	AC.	FT. FRT.	VOL. PAGE	DATE	TRANSFERRED TO	AC.	FT. FRT.	VOL. PAGE	DATE
1513-048	K.R. ALBRIGHT 2.55+1.00	3.55	326.1'	478-431		J.P.+G.B. PARK 2.55+1.00	3.55	326.1	716-606	6/6/84	G.A. PARK C.A. PARK	2.55Ac. / Ac.	222.3' 103.8'	1039-293 1039-293	1-24-96 1-24-96	SEE MAP SEE MAP				
* 8481 049	J. PRINGLE	.55	96.6'	538-857		D.W.+P.V. BERG	.55	96.6	744-652	9-10-85										
050	E.+S. CAVEY	.45	97.1'	674-791																
051	D.+B. RILEY 0.53		159.0'	593-667		B.A. LEWANSKI			707-169											
052	P.+B. KIEBLER	1.50	266.0'	551-785																
053	" "	.90	109.6'																	
054	B.J. NESTER 1.43+1.42	2.85	291.0'	492-342		K.&S. PHILIPS	2.85	291.0'	808-997	5-11-88										
055	N.B. CHAPMAN 1.03	2.05	141.9'	255-74		N.N. CHAPMAN #3 MAP	1.03		785-770		UN CHAPMAN			928-299						
056	" " 0.20 ~~0.06~~					N.N. CHAPMAN	.20		785-768		"			"						
057	" " 0.91		141.91			N.N. CHAPMAN MAP #1	.91		785-770		"			"						
058.1 + 058	" " #4 0.06 K .05 + #2			785-770		N.N. CHAPMAN #4+#2	.05	+ .06	AC = 058.1		"			"						
059	N.J. RHODES	.31	60.0'	553-1310	8-6-73	D.L.&N.J. RHODES			919-86	10-19-92										
060	T.&D. SWOPE	.57	120.0'	611-1086		D. SWOPE SEE MAP														
061	E.C. BETZER	.28	64.5'	464-207		H.M. Betzer (Trustee) 2PA RCEL SE .28Ac			758-14	12-9-83	RICHARD+DENISE MANDAU	.28		800-613		SEE MAP				
062	J.C. SHUSTER	.55		679-75		See Map														
063	P.K. PARK	1.50		427-177		J.C.&D.D. COMER	1.50		769*-317	9-9-86										
064	K.+H. NELSON	.44	50.0'	531-1155		G.&S. McGOWAN	.44	50'	830-810	11-3-88	G.R. McGOWAN S.L. McGOWAN TRUST	.44	50'	939-984 985	5-11-93					
065	M.A. GEDRSKEY	1.69	120.8'	524-207																
066	J.+E. CARR	.39	60.0'	665-670	6-12-80	G.A.&E.K. SPEAR	.39	60'	736-108	1985	SEE MAP									
067	H.+C. CLIPSTON	.32	82.0'	637-61		H. CLIPSTON SEE MAP					J.&L. MURRAY SEE MAP									
068	G. TRINETTI	.10	50'	609-152																
069	M.+W. SMITH		60.0'	617-839	653-1206	W.C.JR&K.L. MAJETICH		60'	885-559	10-24-91										
070	D.+J. HOSTETLER 0.19		56.4'	553-782		SEE MAP														
071	W.&D. HOFSTETTER 0.18		56.4'	597-1228	601-787	J.P.&C.L. NOKES		56.4'	714-513	4-30-84	E.J.&P.A. PETERS			905-726	6-4-92					
072	J.+M. MAYNARD	.16	56.4'	492-310		R.N.+S.J. KING	.16	56.4'	719-1310	10/11/84	S.+M. VAUGHN	0.16	56.4	759-1273		SEE MAP				
073	" "	.81				M.K. McClelland			705-961		C.D.&M.K. McCLELLAND	.81		733-1213	1985	C.D.+M.K. McCLELLAND TRUST	.81		951-1042	8-26-93
074	L.+L. MORTENSON	.16	56.4'	631-716		L. MORTENSON	0.16	56.4'	757-1254	5-9-86										
075	C.+M. McCLELLAND		56.4'	484-937		C.D.&M.K. McCLELLAND		56.4	733-1210	4-2-85	CD+MK McCLELLAND TRUST		56.4	951-1036	8-26-93					
076	" "		60.9'	" "		"		60.9	733-1210	4-2-85	" "		60.9	951-1036	8-26-93					
077	A. HOWER	0.18	57.9'	633-522	NOV. 28, 78															
078	" "	0.18	57.9'	" "	" "															
079	C.+M. McCLELLAND 1.81 0.20	2.01		484-937		C.D.&M.K. McCLELLAND			733-1210	4-2-85	CD+MK McCLELLAND TRUST	2.01		951-1036	8-26-93					
080	M.E.+G.G. SALTZ	0.58		580-947	1975															
081	" "	.18	59.9'	" "	"															
082	" "	.006	2.0'	"	"															
083	D.S. BETTS		55.9'	491-971		T. J. NOLFI		55.9	775-329											
084	" "		55.1'	" "				55.1	775-329											
085	" " 0.68		55.1'	" "				55.1	775-329											
086	" "		55.1'	" "				55.1	775-329											
087	" "	.73		" "			0.73		775-329											
088	N.+D. EGING	.42	45.0'	245-345		N.&D. EGING	.42	45	733-982	1985										
089	" "		66.0'			"		66	733-982	1985										
090	A.+L. EGING	.62	165.8'	576-448		N. EGING&L. PARSONS			896-1072	3-18-92	R&C.L. HUSTON	.62	165'	907-211	6-19-92	SEE MAP				
091	S. RUSNIK	1.50		221-561		S&J. RUSNAK	1.50		969-788*	1-19-94	S+J. Rusnak, SS			1112-111	7-7-97					
092	C.+M. BRINKMAN	2.10	426.0'	550-364		P.P.&C.L. AMICARELLI	2.1	426.0'	770-878											
093	M.S. WITHROW 0.25	.30	52.0'	542-658		C.R.&J.A. LANESE	.30	52'	810-170	6-27-88										
094	R.+L. STIVERSON	.14	60.0'	532-733		R.M.&L.J. STIVERSON	.14	60'	734-438	4-2-85										
095	J.D. FORD 0.27	.14	60.0'	559-895		S.J.&M.A. NOLAN			691-724		D.A.&T.L. BRENTAR		60'	738-340	1985	M.&V.L. MARKINS		60'	738-475	5-31-85
096	J.K. PATTERSON	.14	60.0'	568-118																
097	I. CAMPBELL	.14	60.0'	663-457		R.J.&A. KACHUREK	.14	60.0	717-350 717-252	6/20/84	L.&K.A. LEWIS	0.14	60'	766-900						
098	J.+F. SMITH .20+.09		72.0'	625-1079		J.R. SMITH		72.0'	771-1263		J.A. EVELY see Map									
099	J.A.+S.M. SCHELLENTRAGER	.22	61.2'	674-860		HP&N.E. NORSIC	.22	62'	952-646	8-31-93										
100	H. SKINNER	.22	57.9'	233-583		H.N.&N. SKINNER	.22	57.9	716-536	6/5/84	J.R. GLASSER	.22	57.9'	992-383	8-26-94	SEE MAP				
101	E. HUTCHINSON	.40	115.8'	679-656	10-23-81															
102	D.B. MILGATE	.20	82.6'	591-924																
103	L.+H. RODGERS	.21	82.6'	431-352		L.&H.A. ROGERS	.21	82.6	734-1389	4-2-85										
104	J.L. HOWELL et al.	.18	46.0'	591-1164		D.L.&D.L. DEMETER		46.0'	869-156	3-28-91										
105	G. BISHOP	1.08	132.0'	647-919	8-7-79															
106	M.&D. ELDRIDGE	1.07	132.0'	203-322		W. JACKSON, JR.	1.08	132.0	578-935		S.A. BURNS&J.J. ADAMS	1.08	132.0'	695-266	3-11-83	J.J.&S.A. ADAMS	1.08	132'	732-821	1985
107	R.+E. ISHEE	.60	75.0'	538-631		R. ISHEE	.60	150'	691-113	11-24-82										
108	B.+C. RABY	.78	96.95'	613-864																
109	A.CHANEY&D.CHANEY	.53	70.0'	663-542		W.D.&V.C. PARSONS			827-345	3-22-89	SEE MAP									
110	V. McCUMBER .80+.50		74.9'	537-623		V.&D. McIntosh			706-812		SEE MAP									
111	D.E. CONE&P.A. GIBSON	1.50	112.4'	643-404		D.E.&P.A. Cone	1.50	112.4'	690-190	10-4-82										
112	D.I. GRIMM	1.0	75.0'	486-430		D.W.&I.L. GRIMM	1.0	75.0'	733-1093	4-1-85										
113	L.E. GRAWUNDE	1.0	76.18'	587-1081		SEE MAP														
114	J. BOLAN, JR.&S. STRANIERO	1.0	75.18'	661-307		S.P.&S. BOLAN	1.0	75.18	734-813	4-2-85	T.J., Jr.&J. THOMAS see Map	1.0	75.18			D.&T. COMBS	1.0	75.18'	810-481	6-1-88
115	D.V. PECK	1.05	163.4'	515-794		D.B. PERRINE			906-224	6-10-92										
116	" "	1.45	25.0'			" "			"	"										
117	P.E.+B.L. KIEBLER	1.00	75.0'	678-1390																
118	P. KIEBLER	1.00	147.0'	565-464	6-18-74															
119	P. JOINER, JR.	.26		674-405	5.21-81	C.&B. MULLET SEE MAP														
120	M.+C. AGINS	.22	60.0'	601-432																
121	R.+M. SCHMUCKER	.22	60.0'	621-1215		G.&A. ADAMS	.22	60.'	807-1161	4-29-88	P.G. Watson			1062-1083	8-5-96					
122	J.+M. HOPKINS	.22	60.0'	550-49		J.&M. Hopkins			709-736		J.W.&M.K. FISHER			868-828	3-19-91					
123	E.+E. ARIDONI	.22	60.0'	653-775	9-25-79	G&K.D. PHILIPS			721-960	10-10-84	G. PHILIPS			918-684	10-14-92	D.R. TAYLOR&S. SPRINGER			1019-862	6-29-95
124	R.&D. SHOEMAKER	.22	60.0'	546-1347		R.M.&D.L. SHOEMAKER	.22	60'	734-758	4-2-85										
125	D.+C. MAXULSIA	.22	60.0'	599-207																
126	R.+B. ISHEE	.22	60.0'	550-267																
* 127	H.+P. WHITEHEAD, Jr.	.22	60.0'	663-1000		THE ADMINISTRATOR of VETERANS AFFAIRS			693-1307	1-31-83	J.&K. HrenKo			707-282		ADM. OF VETERANS AFFAIRS			760-203	*
128	S.L. TAYLOR	.22	60.0'	623-644																
129	V.+J. GIBALDI	.22	60.0'	546-803		V.&J. GIBALDI	.22	60'	733-800	4-1-85										
130	R.+H. CARROLL	.22	60.0'	593-1116		M.J.&K.L. HARRINGTON	.22	60'	945-15	6-28-93										

* SEE MAP

PARCEL NO.	TRANSFERD TO	AC.	FT. FRT.	VOL. PAGE	DATE	TRANSFERD TO	AC.	FT. FRT.	VOL. PAGE	DATE	TRANSFERD TO	AC.	FT. FRT.	VOL. PAGE	DATE	TRANSFERD TO	AC.	FT. FRT.	VOL. PAGE	DATE
1513-131	R. & C. HAUZIE	.22	60.0	551-1230		M & Y Kiler See Map			617-384		M.L. & D.L. KELLY	.22	60'	749-24	11/25/85	L.L. & S.A. GASPAR	.22	60	1021-1205	7-21-95
132	M. CAMPAGNA	.22	60.0	550-270																
133	K. DOWLING	.21	60.0	537-1101		N & J BURLINGHAUS			657-663		E. & I. J. DeBORD See Map	.21	60'		CO-	TRUSTEES E. & I. DeBORD	.21	60'	813-192	7-12-88
134	N. & C. PHILLIPS	.22	60.0	551-1229		N.J. & C.A. PHILLIPS	.22	60'	734-167	4-2-85	J. & R. TOMASEK "	.22	60'	819-477	10-14-88	SEE MAP				
135	W. & M. BAILEY	.22	60.0	537-1102																
136	D. & G. MANGOLD	.22	60.0	537-1100																
137	R. & V. SCHNEIDER	.22	60.0	538-185		D & V SHAFFER	.22	60.0	609-985	7-11-77	M. & R STRIPAY	.22	60.0		8-1-78	J & W. WELLS			667-847	10-1-80 *SEE MAP
138	W. & D. BOYD	.22	60.0	538-726		K. & M.A. AMOS	0.22	60'	775-737	12-24-86										
139	J. & V. WOLF	.22	60.0	538-645		T.A. KENNEDY	0.22	60'	872-516	5-8-91	D.L. KENNEDY	.22	60'	1019-1273	6-30-95	KAREN STUDLEY	.22	60'	1019-1293	6-30-95 See Map
140	J. & H. BRUNSMAN	.21	60.0	571-816		STRIPAY 625-894														
141	D. & L. TALLADINO	.22	60.0	537-1159		R & D. Nalepka	.22	60.0	599-114		Carol A Ma			621-1090		C. A. & J. K. HONG			1132-479	12-2-97
142	R. & B. HARRY	.22	60.0	537-1162		E. Basey & D. Harrison	.22	60.0	599-593		S. BRENTAR	.21	60.	720-941	10/11/84	S. & F.H. BRENTAR	.21	60'	731-1218	1985 SEE MAP
143	R. & K. EVANS	.22	60.0	538-184		K. EVANS	.22	60.0	599-717		PETER BORA JR			799-713						
144	J. & B. DAUGHERTY	.22	60.0	537-1148		B.M. DAUGHERTY (NOW) FIERST	.22	60.0	953-1144	9-16-93										
145	J. & K. PATTERSON 3.58	4.12		326-41		G. BISHOP	3.58		647-917	8-2-79										
* 127	J.F. & L.R. PAPPALARDO			773-701																

" " MAP

15-13

PARK AVE:

MOFFET AVE. 42' R/W

C. & J. LANESE

J. L. NEELY 10024-1091

J. EVELY 795-1101

S. J. & J. R. 10037-172 10992-383

LOT 124 810-170

777-1136 J. & L. MURRAY 170'

T. A. & C. S. EBERLY 976-636

LOT A

A.M. PETERSEN & J.R. MITRI 11021-163 5-3-97

LOT 125

LOT 123

LOT 122

LOT 143

LOT 146

LOT 145

LOT 144

132' R/W

60' R/W

47' R/W

KING ST.

EAST

SOUTH STREET

CLARIDON ROAD 66' R/W

LOT LINE

G.R. McGOWAN TRUST
S.L. McGOWAN TRUST
939-954
939-955
.43A

P.M. DODGE 901-485

D.E. SWOPE 793-1102

N. CHAPMAN 785-768

N.N. CHAPMAN, TRUSTEE 785-770 928-299

K.W. & S.J. PHILIPS 808-497

E.M. & C. LANGER 861-747

0.57 Ac.

0.20 Ac.

.91 Ac.

1.03 Ac. #3

1.26A

1.0 Ac.

.47AC

1Ac

.53 AC.

.19A

.35Ac

.15Ac

.23A

.27A

.36Ac.

.50A

.60

.13A

.50Ac

.32Ac

3.58

2.55Ac

0.41 Ac.

1613-006

J.G. REID 1102-178

T.B. NOLAN & C.J. MILLS 4-28-97 1102-184

J.L. & C.M. TURK 985-402

S. & M. MADEWELL 824-637

R.M. & L.B. THOMPSON 1055-1218

V.M.J. DR McINTOSH 706-812

E.B. FIELITZ 823-1198

R. & C.L. AUSTON 907-211

D.B. PERRINE 906-224

D. & T. COMBS 810-481

L.E. GRAWUNDE & K.M. MILLS 1100-985 4-18-97

PAUL & JANET ROTE 811-579 811-579 1.27AC

G.A. PARK 1039-293

S. & L. NEILL 1035 840-1097

D.R. & D.L. PETROVICH 1128-709 1613

G.T. & L.L. DARUNE 1004-1272

K.W.D. RINGLER 426-53

E.M. & L. BROWN 950-1045 249.8'

J.P. BOSTWICK 330'

R.A. & M.B. BENSON 991-766

J.F. & J.M. REED 1029-725

C.M. & J.M. GRAU 882-208

D.J. HERRMANN & M. KLIMKO 928-993

J.A. & M.K. SOSKA 946-1147

M. KUKWA 839-512

S. & V. COATES 833-596

H.K. BOYLE 860-823

D. & L. RYAN 749-1218

E. FISHER, TRUSTEE 860-420 1022-520

D.S. & V.L. MITCHELL 995-176

C. & J. B. MULLET 785-778 269

T. & M. MAHAFFEY 843-427

D. & C. Watson 1062-1083

J.W. & M.K. FISHER 868-828

R.S. & M.A. GOAMOS 932-1033

M.J. & K.L. HARRINGTON 945-15

E.I. DEBORD 156.02

L.D. & D. DIVOKY 884-294

C.A. PAPPALARDO & S.J. CALDWELL 1085-1038

O.R. TATRO 1132-1320

J.S. SPRINGER 859-6

B.E. GRIEB

T.J. & D.J. KUHASIC 1497-243

E.M. & L. BROWN 950-1045 249.8'

S.J. & M.A. NOLAN 753-955

E.M. & L. BROWN 950-1045 249.8'

B.M. DAUGHERTY 953-1144

E.M. FIERST

P. BORADA 799-713

0.21 Ac. 1046-115 O.R. THOMPSON, III 781-453

M.R. STRIPPY 685-804

D.L. KENNEDY 1019-1273

J. TOMASEK 1003-844 810-477

8/3-1993 (CTM 37)

M.J. & K.L. HARRINGTON 945-15

C.A. PAPPALARDO & S.J. CALDWELL 1085-1038

2.55Ac

UTILITY EASEMENT

E.M. & L. BROWN 950-1045 249.8'

J.P. BOSTWICK 330'

R.A. & M.B. BENSON 991-766

J.F. & J.M. REED 1029-725

C.M. & J.M. GRAU 882-208

D.J. HERRMANN & M. KLIMKO 928-993

J.A. & M.K. SOSKA 946-1147

M. KUKWA 839-512

S. & V. COATES 833-596

H.K. BOYLE 860-823

D. & L. RYAN 749-1218

E. FISHER, TRUSTEE 860-420 1022-520

D.S. & V.L. MITCHELL 995-176

C. & J. B. MULLET 785-778 269

T. & M. MAHAFFEY 843-427

D. & C. Watson 1062-1083

J.W. & M.K. FISHER 868-828

R.S. & M.A. GOAMOS 932-1033

M.J. & K.L. HARRINGTON 945-15

E.I. DEBORD 156.02

L.D. & D. DIVOKY 884-294

C.A. PAPPALARDO & S.J. CALDWELL 1085-1038

O.R. TATRO 1132-1320

J.S. SPRINGER 859-6

B.E. GRIEB

L.P. & L.J. GAAL

046-A 045-012A

PARCEL NO.	TRANSFERRED TO	AC.	FT. FRT.	VOL. PAGE	DATE	TRANSFERRED TO	AC.	FT. FRT.	VOL. PAGE	DATE	TRANSFERRED TO	AC.	FT. FRT.	VOL. PAGE	DATE	TRANSFERRED TO	AC.	FT. FRT.	VOL. PAGE	DATE
1514-001	F.+C.A. PFIESTER	.27	70.0'	538-59		F. & C.A. PFIESTER	0.27	70'	767-222											
002	J.+P. WATSON	.27	70.0'	537-989																
003	J.+R. WASILKO	.27	70.0'	537-957																
004	S.+K. LINBERGER	.27	70.0'	613-489		J.P.+C.D. McCASKY	.27		933-593	3-23-93										
005	A.+I. KAVARAS	.27	70.0'	537-955		I. KAVARAS	.27	70'	929-299	1-22-93										
006	R.+M. SEE	.27	70.0'	537-990		SEE MAP														
007	S.J.+E.A. PROTZ	.27	70.0'	676-973	7-30-81															
008	R.+J. TITUS	.27	70.0'	537-991		R.J.& K.J. TITUS	.27	70'	930-21	2-1-93										
009	P.+L. ALVORD	.27	70.0'	576-1271	6-23-75	P. & L. ALVORD See Map														
010	J.A. HAMMACK			537-993					613-1081											
011	T.+H. SEVER	.24	60.0'	621-241	9-19-78	W. & M. PENNELL	.24	60'	745-168	9-18-85	W.G.& M.J. PENNELL, TRUSTEES	.24	60'	1011-578	4-3-95					
012	R.C.+D. SISLER	.25	60.0'	537-721		R.C.& D. SISLER	.25	60'	733-790	4-1-85	J.A. & L.M. EDMONDS	.25	60'	1117-502	8-15-97	J.A.EDMONDS			1118-152	8-22-97
013	P.M. +M.T. YUN	.25	60.0'	589-1096		P.M.+M.T. YUN	.25	60'	732-903	3-28-85										
014	R. MATHENA	.25	65.0'	663-1091		R.W.& L.S. WELDER			693-903	1-25-83										
015	J.+L. POWELL	.25	65.0'	537-930		J.J.& L.L. POWELL	.25	65'	733-1053	4-1-85										
016	S.J. SEIFRIED	.25	65.0'	597-951		A.TANG & S. YUNG	.25	65'	816-111	8-24-88										
017	S. CROMER	.25	65.0'	643-707		# SEC. OF HOUSING & URBAN DEV.	.25	65.'	808-395	5-4-88	B.L. KIMBREW			868-35	3-7-91	J.J & J.A. SMITH	.25	65'	926-753	12-22-92 SEE MAP
018	W.+K. HAMARY	.25	65.0'	621-34		W. Hamary			712-287		S.M. KACPRZAK	.25	65.0'	845-526	8-17-88	SEE MAP				
019	G.J.+I.A. KREILACH	.25	65.0'	538-237		R. & D. LUCARELLI	.25	65.0'	754-1040	3-20-86										
020	W.+R. BREWER	.25	65.0'	537-782																
021	JOHN HOPKINS	.25	65.0'	613-154		See map														
022	M.A. BUTCHART	.27	70.0'	599-689		J.A. COLLIER			898-753	3-31-92	C.A.& C. COLLIER	.27	70.0	959-272	10-27-93	See map				
023	R.+J. FAIRBANK	.27	70.0'	665-710		R.L. FAIRBANK	.27	70.0'	683-165	3-2-82	J.C. VARNER.	.27	70.0	719-900	10/11/84					
024	W.R.+C.M. DUNNING	.27	70.0'	637-960		CM Dunning			844-306											
025	S.+B. RASHID	.27	70.00'	587-1133		R.+C. Hendrickson			705-1175		T.M. & D.K. MANNION			770-732		S.A.& D.M. SOBIE		70'	883-367	9-25-91 SEE MAP
026	C.+B. YAKO	.27	70.0'	537-548																
027	J.F. BOLANEY	.27	70.0'	643-1067		J.F. & M. BOLANEY	.27	70'	733-1051	4-1-85	B. HEIKKILA	.27	70'	843-304	12-15-89	J. GASPAR	.27	70'	843-306	12-15-89 Seemap
028	P.J.+D.L. PRZERACKI	.27	70.0'	637-1218		P.J. PRZERACKI see Map					SEE MAP									
029	P.H.+ A.J. WHITE	.27	70.0'	587-229		B.L.& K.A. BALLASH	.27	70'	738-218	1985	SEE MAP									
030	J.+D. PERRY	.27	70.0'	589-376		J.F.& D.M. PERRY	.27	70'	732-422	3-19-85	D.M. PERRY	.27	70'	950-10	8-10-93	SEE MAP				
031	J.+B. OLIVER	.20	70.0'	629-479	8-25-78															
032	W.J.+B. GIBSON	.26	70.0'	556-32																
033	R.L.+D.P. KAUFFMAN	.27	70.0'	674-616	5-20-81															
034	J.+V. HAMMETT	.27	70.0'	390-394		J.W.& V.F. HAMMITT	.27	70'	733-317	4-1-85										
035	T.R. MUNI +F.O. BENNETT, Jr.	.27	70.0'	637-921, 923																
036	W.+A. COOPER	.27	70.0'	373-597																
037	M.+C. MERLENE	.27	70.0'	502-64		M.L. & C.E. MERLENE	0.27	70'	768-794											
038	M. DEWEY	.27	70.0'	613-470																
039	W.M. MUSIAL	.27	70.0'	524-808		A. NIKSA & J. SINE	0.27	70.0'	578-877		D.L. & R.A. WILLIAMS	0.27	70.0'	580-512		SEE MAP				
040	K.+D. BENA	.27	70.0'	562-331		K.J. BENA	.27	70.0'	682-922	2-17-82	D.M. & K.S. BENA	.27	70'	732-113	3-26-85	C.E. & P.A. MURRAY	0.27	70'	762-940	
041	F. NEUMAN	.26	70.0'	625-197	7-10-78	M.D. URQUHART + C. TREADWAY	.26	70.0'	684-101	4-2-82	J.R. +L.D. ROSS	.26	70.0	717-1207	9/2/84					
042	H.D. KING	.26	70.0'	443-513	11-25-64															
043	D.+T. BRINING	.27	70.0'	601-348																
044	W.+H. SHAFFIER	.27	70.0'	669-549	11-03-80	W.& A. White			701-1											
045	R. HALFORD	.27	70.0'	663-568																
046	P.+P. THARP	.27	70.0'	459-408		P. & P. THARP	.27	70'	732-1284	1985										
047	C.+A. STEAD	.26	70.0'	390-386		C.J. & A. STEAD	.26	70.0'	756-1278	4-28-86	D.J.& C.M. GEISMAN	.26	70.0'	920-1251	10-30-92					
048	KATHLEEN GREGG	.27	70.0'	615-576		R.A. TAYLOR			665-1148		A. & L. MILLER	0.27	70.0'	714-481	4-23-84	See Map				
049	E.+J. KEITH	.27	70.0'	591-20		R.& M. Sidbeck Sr.			703-277											
050	T.+E. TREADWAY	.27	70.0'	601-77		T.L. Merk			709-824		R.+V. MORMILE	.27	70'	820-1239	11-9-88	I.J + E.B DeBORD TRUSTEES	.27	70'	937-608	4-29-93
051	J.J. III +H.C. SLADKEY	.26	70.0'	643-554		D.W. & J.A. Nader	.26	70.0'	690-13	9-29-82	J.C. & L.J. PETROVIC			876-1157	7-5-91					
052	D.H.+B. BUTTS	.26	70.0'	551-360	2-2-73	B.L. BUTTS	.26	70.0'	683-1116	3-24-82	MARader & KA Wendl			851-394		SEE MAP				
053	ROLLIN COOKE III (665-892)	.26	70.0'	665-890	6-27-80	Rollin Cooke	.26	70'0	708-196	12/13/83	"									
054	J.+T. PEINE	.27	70.0'	661-1003		M.F. Gumpper	.27	70.0'	780-1187	4/16/87	D.D. BOWYER		70.0'	868-1311	3-26-91					
055	L.+S. HALE, JR.	.27	70.0'	653-715																
056	J.F.+C.G. VANO	.27	70.0'	551-837		M. & L.A. KEPPLER	0.27	70'	769-458											
057	J.+M. BROWN	.27	70.0'	603-12																
058	T.W.+N.J. DUNCAN	.27	70.0'	587-5		N.J. DUNCAN	.27	70.0'	1034-614	11-27-95										
059	K.M.+C.C. OVARK	.27	70.0'	551-397																
060	R.D.+B.E. BARNES	.27	70.0'	643-1123		B.E. BARNES	0.27	70.0'	714-828	5-2-84	A.G. PITTAWAY	.27	70'	820-1850	11-9-88					
061	O.B. MILES	.26	70.0'	551-682																
062	A.+L. ROUNTREE	.26	70.0'	551-459		A. & L. ROUNTREE	.26	70'	731-757	3-20-85	M.K. & D.M. RITTWAGE	0.26	70'	760-673						
063	J.M. MEEKS	.26	70.0'	678-1152		J.M. MEEKS	.26	70.0	724-438	11/2/84	J.M. & M.J. MEEKS	.26	70'	957-308	10-13-93					
064	G.+J. ELEFTERIOU	.25	70.0'	551-458		G.A.& J.A. ELEFTERIOU	.25	70'	730-155	2-22-85										
065	W.+L. YOKUM	.26	70.0'	607-356		L. YOKUM	.26	70'	1031-1087	10-26-95	SEE MAP									
066	C.+H. BOYD	.26	70.0'	609-227		L. & M. LASKEY	.26	70.0	719-286	7-25-84	T. & I. EIBEN	.26	70'	814-445	8-1-88					
067	V.+R. GIORGI	.25	70.0'	635-279		D. K. SAYERS	.25	70'	751-147	12-31-85	R. GAGGINI	0.25	70'	774-48	12-5-86	M.P. GAGGINI	.25	70'	937-332	4-28-93 SEE MAP
068	T. TYJEWSKI	.26	70.0'	550-1403			.26	70'												
069	R. ROSE +L. POLITO	.26	70.0'	576-714		R.E. & L.A. ROSE	.26	70'	730-1221	3-12-85	M.R. & B.P. JOHNSON	.26	70'	757-623	5-2-86					
070	E.+L. SMITH	.26	70.0'	621-655		M.S.& C.A. TURNER	.26	70'	912-64	8-11-92										
071	B.+M. KOLLISTER	.26	55.0'	629-918	8-31-78	R.H.& V.L. FINK			687-808	7-16-82	P.A. DUNNE See Plat									
072	G.M. SNODGRASS	.51	55.68'	603-20																
073	R.A.+D.A. OPPER	.52	60.69'	647-196		R.A. OPPER	.52	60.69	781-1135	4-16-87										
074	P.E.+D.F. FAINT	.33	70.0'	550-1172		P.E. & D.F. FAINT	.33	70'	734-839	4-2-85										
075	T.+A. MALCOLM	.26	70.0'	551-282		T.R.& A.M. MALCOLM	.26	70'	734-537	4-2-85	A. MALCOLM	.26	70'	816-350	8-26-88					
076	J.R.+L.E. HUPP	.25	70.0'	551-681		J.R.& L.E. HUPP	.25	70	734-479	4-2-85	SEE MAP									
077	L.+D. NORRIS	.26	70.0'	631-1209		SEE MAP														
078	CAROL L. SCHULTZ	.26	70.0'	585-547		C. +J. HALL	.26	70.0	717-1134	6/29/84	H.C. & M.K. BUFF	.26	70'	753-703	2-26-86	T.& M. OGLE	.26	70'	806-52	4-6-88
079	J.W.+L.G. BUCHANAN	.26	70.0'	551-680																
080	G.+J. DAVIS	.25	70.0'	597-982		S.J. MALISE	.25	70.0'	1035-580	12-6-95										

PARCEL NO.	TRANSFERRED TO	AC.	FT. FRT.	VOL. PAGE	DATE	TRANSFERRED TO	AC.	FT. FRT.	VOL. PAGE	DATE	TRANSFERRED TO	AC.	FT. FRT.	VOL. PAGE	DATE	TRANSFERRED TO	AC.	FT. FRT.	VOL. PAGE	DATE
1514-081	E. BAVIS	.28	71.6'	673-1283	5-13-81															
082	W.+F. RICKARD	.28	71.6'	601-843		W.S.+F.L. RICKARD	.28	71.6'	733-368	4-2-85	SEE MAP									
083	B.J.+S.A. BATCHELOR	.25	65.0'	647-32																
084	J.+P. DOWDLE	.25	65.0'	542-1344		PATRICIA A. DOWDLE			749-977	10 DEC. '85	D.R.+C.A. VANCE	0.25	65'	773-508		SEE MAP				
085	S.+S. ZARACK	.23	60.0'	576-728																
086	B.+L. MILLWARD	.25	60.0'	631-362																
087	C.+C. EISAMAN	.23	60.0'	565-29																
088	D.+D. GREATHOUSE	.23	60.0'	637-474		BARCLAY SAMERICAN MORTGAGE	INC.		740-1121	7-17-85	C.L.+R.R. YAUGHER	0.23	60'	766-915		R.R. YAUGHER	.23	60'	886-803	11-6-91
089	P.+N. YACOVELLA	.23	60.0'	542-581		N.L. YACOVELLA	.23	60.	720-1217	10/11/84	L.C.+C.C. SMITH		60'	885-1328	10-31-91					
090	J.+E. McMURTRIE	.23	60.0'	621-712		T.W.+D.A. PARR	.23	60	748-319	11-12-85										
091	J.+E. KULCH	.23	60.0'	542-579																
092	M. MANNING	.23	60.0'	580-1		F.+M. RINK	.23	60'	813-476	7-15-88	D.+J. LOE	.23	60'	820-499	10-31-88					
093	W.+D. SHRIVER	.23	60.0'	565-410		R.F.+S.J. TENNYSON	.23	60'	739-1276	6-28-85										
094	J.+B. FRIEND	.23	60.0'	597-961	✓	P.+G. MANCUSO	.23	60'	623-141	5-24-78	S.T. HUGHES	.23	60'	926-981	12-23-92	SEE MAP				
095	T.L.+S.M. McCRAE	.25	65.0'	643-964		R.W.+L.J. WELDER	.25	65.0'	719-517	7-27-84	SEE MAP									
096	H.+P. GANT	.25	65.0'	623-189																
097	K. PARR	.25	65.0'	629-211	8-18-78	M.+D. CLARK			821-116		TRANS OHIO SAVINGS BANK			870-116	4-10-91	SEC. OF HOUSING + URBAN DEV.			870-988	4-18-91 (SEE MAP)
098	P.P.+C. LANZONE	.25	65.0'	546-1345																
099	K.+B. MATTHEW	.28	71.6'	643-258		C. NOSKO		71.6'	907-1002	6-25-92	B.C. LUNDQUIST + J.E. MOSS-LUNDQUIST	.28	71.6'	929-1164	1-29-93					
* 100	J.+G. SOMERVILLE	.28	71.6'	653-182		THE OHIO SAVINGS ASSOC.	.28	71.6'	682-1063	2-19-82	L.C.+L.M. NONNAMAKER	.28	71.6'	682-1067	2-19-82	P.S.+M.L. PERCASSI	.28	71.6'	735-439	5-31-85 *
101	T.+C. KOVACICH	.25	65.0'	675-705	6-30-81															
102	J.M.+J.L. LEONARDI	.25	65.0'	546-999		J.M.+J.L. LEONARDI	.25	65'	733-506	4-1-85										
103	J.+J. KRIZ	.23	60.0'	617-178	2-17-78															
104	S.+L. DACKIEWICK	.23	60.0'	609-133																
105	D.+L. FERRICK	.23	60.0'	546-295		L. FERRICK	.23	60.0'	994-340	9-16-94	SEE MAP									
106	R.+M.S. HRITZ	.23	60.0'	643-375		B.L.+C.W. CAGE	.23	60'	739-591	3-1-85	R.+L. CUDNIK SEE MAP									
107	JEFFERY KLEVE	.23	60.0'	647-1169		T.B. GUILLAUME	.23	60'	743-124	8-20-85										
108	R.+J. ROHRER	.23	60.0'	625-816		T.M.+J.B. McCAFFERY			697-496	5/3/83	SEE MAP									
109	G.+J. SANTORE	.23	60.0'	609-503		P.E. NELSON	.23	60'	625-701		R.E.+J.E. NELSON	.23	60'	745-138	10-3-85	V.M. PITT	.23	60'	811-1052	6-22-88
110	F. VOLOSYN	.23	60.0'	635-275		JUDITH KOVATS			726-1233	10 DEC. '84	G.R.+D.L. MIX	.23	60'	736-501	4-25-85	B.+S. SEAGRAVES SEE MAP				
111	N.L. WHITTEN	.23	60.0'	643-841		SEE MAP														
112	D.K.+P. MONTGOMERY	.23	60.0'	546-996		G.M.+C.A. WISE	.23	60.0'	1092-31	2-14-97	SEE MAP									
113	R.+G. CLOONAN	.25	65.0'	621-170		ROBT. F. & CHRISTINE A. HOPKINS	~~.25~~		741-788	30 JUL. 85										
114	R.+K. MARION	.23	60.0'	546-995																
115	T.+J. TROYAN	.25	65.0'	546-590		JACK D. & MELANIE E. GRUBBS			729-243	31 JAN. '85										
116	D.R.+L.M. METCALFE	.28	70.0'	585-353		B.E. IANIRO	.28	70'	736-204	4-22-85	P.A. HOWSON	.28	70'	931-526	2-22-93					
117	R.A.+P.A. LARDIE	.22	70.0'	546-1214		R.A.+P.A. LARDIE	.22	70'	733-117	3-29-85	E.J. & J. BACKOS	.22	70'	965-268	12-13-93	SEE MAP				
118	J.+A. ROMANICK	.22	70.0'	669-134	10-15-80	E.+K. McDONALD			800-64		K.F. McDONALD	.22	70'	1029-825	10-3-95					
119	K.+J. DOUGLAS	.22	70.0'	603-1045		K.A.+J.A. DOUGLASS	.22	70'	732-588	3-27-85										
120	C.T.+D.S. DOREMUS	.22	70.0'	550-735		D.S. Doremus			712-533		L.C.+R.M. SULYI	.22	70'	748-1238	11-22-85					
121	M.E.+J.M. SOTKA	.22	70.0'	550-825		R.A. UHL	.22	70'	889-680	12-13-91										
122	R.+B. SANDERS	.22	70.0'	629-677	8-31-78	R.J. Fristas			1085-539	12-20-96										
123	J. EWING	.22	70.0'	665-1070	7-8-80															
124	D.+V. SPADA	.26	53.5'	661-306		D.F. SPADA			697-707	5/5/83	A.V.+D.S. GIGLIOTTI + D. THOMAS	.26	53.5'	747-1180	11-6-85	See map				
125	G.+S. EVAN	.40	53.5'	593-1135																
126	B.+S. WENZEL	.46	53.5'	663-37																
127	A. WILLIAMS	.30	53.5'	550-756		D.R.+W.D. CESNIK	.30	53.5'		11-04-82	SEE MAP #									
128	W.D.+N.L. FISHER	.20	60.0'	550-269		R.J. GILBERT + K.A. PATTI	.20	60.0'	721-442	10/10/84	K.A. GILBERT	.20	60'	745-908	9-27-85	M.+T. PARKER SEE MAP			# SEE MAP	
129	S.L. TEWELL	.21	60.0'	550-266																
130	W.E.+D.C. KOSPERSKI	.22	60.0'	550-494		P.G. WATSON	.22	60'	998-204	10-24-94	SEE MAP									
131	C.E.+M.M. STRAZINSKY	.23	60.0'	550-496		M.+P. JOINER	.23	60'	811-303	6-13-88	B. BOSKOVIC	.23	60'	821-198	11-14-88	DAVID LETKI			1009-118	
132	L.E.+E.L. BECKMAN	.24	60.0'	550-217		G. BECKMAN	.24	60'	811-1018	6-21-88										
133	E.G. HENDRICKSON	.25	60.0'	568-659	8-3-74															
134	D.M. GASPER	.29	66.0'	582-20																
135	V.A.+J.L. BAKER	.34		550-271		H.S. RUSHTON	0.34		713-1317	4-23-84	W.+K. BREJCHA	.34		808-605	5-6-88					
136	R.+F. WISNIEWSKI	10.51		356-333		SAMUEL & DOROTHY KOHN	10.51		728-1070	23 JAN. '85						SEE MAP				
* 100	A.L.+L.J. HURLEY	0.28	71.6'	768-337	*	L.J. HURLEY	.28	71.6'	803-733	2-5-88	SEE MAP									

1414-063 | 1414-074

60' R/W | SYLVIA DRIVE 60' R/W | CYNTHIA DRIVE 60' R/W | IRMA DRIVE 60' R/W

VOL. 7 - PG. 74 | VOL. 7 - PG. 6

CRICKETT ROAD 60' R/W

VOL. 7 - PG. 74 | VOL. 7 - PG. 6

KAREN DRIVE

MYRA DRIVE 60' R/W

VOL. 7 - PG. 75

CROCKER BLVD. 60' R/W

VOL. 7 - PG. 75

10' UTILITY EASEMENT

1414-130

1414-129

CORP. LINE

LOT 123

LOT 142

LOT 143

Parcel # 2

RIVER OAKS INVESTMENT COMPANY

10.6829 Ac

1036-412

136

CORP	LINE
1610-002	1610-001

16-9

PARCEL NO.	TRANSFERD TO	AC.	FT. FRT.	VOL. PAGE	DATE	TRANSFERD TO	AC.	FT. FRT.	VOL. PAGE	DATE	TRANSFERD TO	AC.	FT. FRT.	VOL. PAGE	DATE	TRANSFERD TO	AC.	FT. FRT.	VOL. PAGE	DATE
1610-001	R. & P. FOWLER Etal	80.6		430-525		S.G.S. DEVELOPMENT	80.6		574-515	→	THWING MILLS DEVELOPMENT CORP.	83.6		582-917	DEC. '75	R&K Robinson 605 SPLIT 111 AC 1610-022	83.48			
				501-999		" " 2 PAR. 83.2			" "		SEE MAP									
002	J. M. NIEHUS	1.0	100.0	520-296																
003	S. & C. GROVER 1.25 + 0.15	1.40	140.0	362-99																
004	E. & C. GOTTSCHALK	.83	150.0	492-246		R&K ROBINSON 1610-021 0.104 Ac.	0.73	150.0	578-950											
005	R.J. FOWLER	.77		452-813		E & C GOTTSCHALK	.82		578-642											
006	R. & K. ROBINSON	.68	125.0	480-932		S.S. DEED			670-1094											
007	R. & K. ROBINSON	.66		492-14		" "			" "											
008	R.J. FOWLER	1.94		452-813		Lot split 023 0.63 Ac.	1.31													
009	F. & M. ROOT	.50	100.0	478-578		N.&B. Galloway	.50	100.0	593-1156		B. GALLOWAY	.50	100.0	1046-621	4-3-96	SEE MAP				
010	F. & M. ROOT	.11	22.0	480-705		" " "	.11	22.0	" "		" "	.11	22.0	" "	4-3-96	" "				
011	E. & L. SHILLINGS	.52	100.0	538-1031		E.W. SHILLING	.52	100.0	559-5	12-13-73	V.A. AYDENT	.52	100.0	562-1283		GENERAL MOTORS CORP.	.52	100.0'	691-516	
012	W. & J. BOYLES	.65	125.0	464-690		J. BOYLES	0.65	125'	759-348											
013	L. & S. GALIANO	1.0	100.0	478-801		S. GALIANO LIVING TRUST			905-378	6-2-92	SEE MAP									
014	" "	1.0	100.0	478-799		S. GALIANO LIVING TRUST			905-372	6-2-92	SEE MAP									
015	" "	1.0	100.0	478-797		" "			905-376	6-2-92	SEE MAP									
016	" "	1.0	100.0	478-795		" "			905-374	6-2-92	SEE MAP									
017	R. & M. HANKS 0.14 0.86	1.0	194.7	268-218		R. & M. HANKS	1Ac	194.7	731-1044	1985	R. HANKS	1.0 Ac	194.7	1041-1291	4-7-95					
018	BASS LAKE COMM. INC.	32.55		221-171		G.E. DURELL Pan. #43			795-484	9-18-87	THE BURLINGTON GROUP, INC. Pan. #43			795-557, 594	9-18-87					
019	" "	11.0		221-171		G.E. DURELL Pan. #42			795-484	9-18-87	THE BURLINGTON GROUP, INC. Pan. #42			795-557, 593	9-18-87					
020	R & P FOWLER ETAL	0.47		513-764		S.G.S. DEVEL. CO. 2 PAR. 83.2	1.47		574-515		SEE MAP									
021	R & K. ROBINSON 1610-004	0.104		578-950		S.S. DEED			670-1094											
022	R & K ROBINSON 1610-001	0.116		582-1067	12-75	" "			" "											
023	M & L. BIXBY	0.63		568-777	9-74	L. BIXBY	.63		663-1156		See Map									
011	G. & M. Sackel			701-682		M.M. SACKEL See Map					R. & L. SZAFRANIEC 814-719	.52		820-1097	7-6-88					
1611-001	BASS LAKE COMM. INC.	.62	1000	237-176		G.E. DURELL Pan. #55			795-484	9-18-87	THE BURLINGTON GROUP, INC. Pan. #55			795-557, 597	9-18-87					
	" " 5.81 2 PAR.	.40		221-160		G.E. DURELL Pan. #45			795-484	9-18-87	THE BURLINGTON GROUP, INC. Pan. #45	OK		795-557, 597	9-18-87	795-557 to 597 PARCEL #45				
1612-001	BASS LAKE COMM. INC.	39.3		221-160		G.E. DURELL Pan. #20			795-484	9-17-87	THE BURLINGTON GROUP, INC. Pan. #20			795-557, 576	9-18-87					
SPLIT 1002	" "	31.52		221-160		G.E. DURELL Pan. #20			795-484	9-17-87	THE BURLINGTON GROUP, INC. Pan. #20			795-557, 576	9-18-87	SEE MAP 1111				

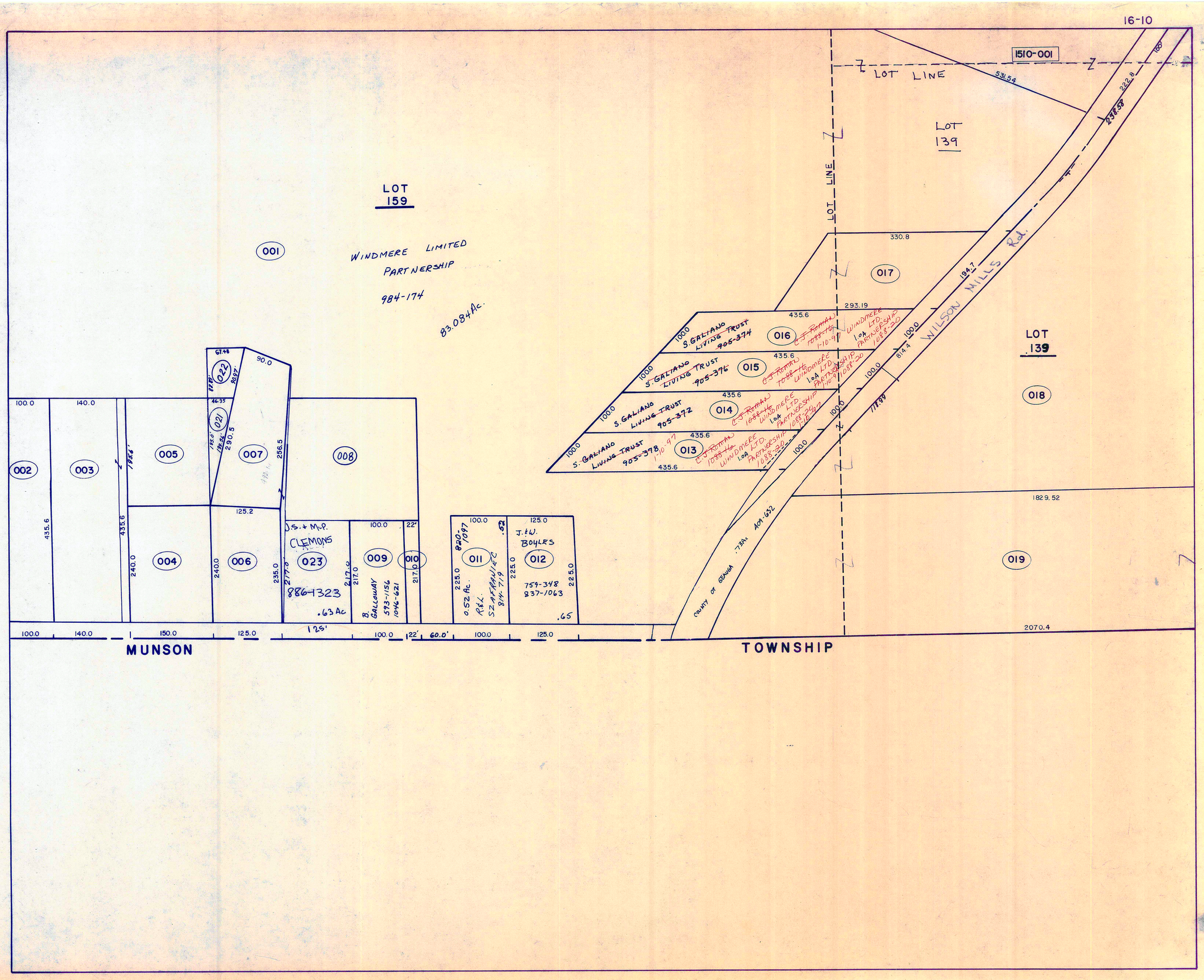
16-10
1510-001
LOT LINE
LOT 139
LOT 159
001
WINDMERE LIMITED PARTNERSHIP
984-174
83.084Ac.
002
003
004
005
006
007
008
009
010
011
012
013
014
015
016
017
018
019
022
021
023
J.S. + M.P. CLEMONS
886-1323
.63 Ac
B. GALLOWAY
593-1156
1046-621
0.52 Ac.
R&L. SZAFRANIEC
814-719
J.&W. BOYLES
759-348
837-1063
.65
S. GALIANO LIVING TRUST
905-374
905-376
905-372
905-378
C.J. ROMAN
1088-16
1-10-97
WINDMERE LTD. PARTNERSHIP
1088-20
WILSON MILLS Rd.
COUNTY OF GENEVA .73Ac A09-632
MUNSON
TOWNSHIP
100.0
140.0
150.0
125.0
100.0
22'
60.0'
100.0
125.0
2070.4
1829.52
330.8
293.19
531.54
222.8
238.58
194.7
814.4
118.99
435.6
90.0
256.5
290.5
125.2
235.0
240.0
217.0
225.0
100.0
125.0

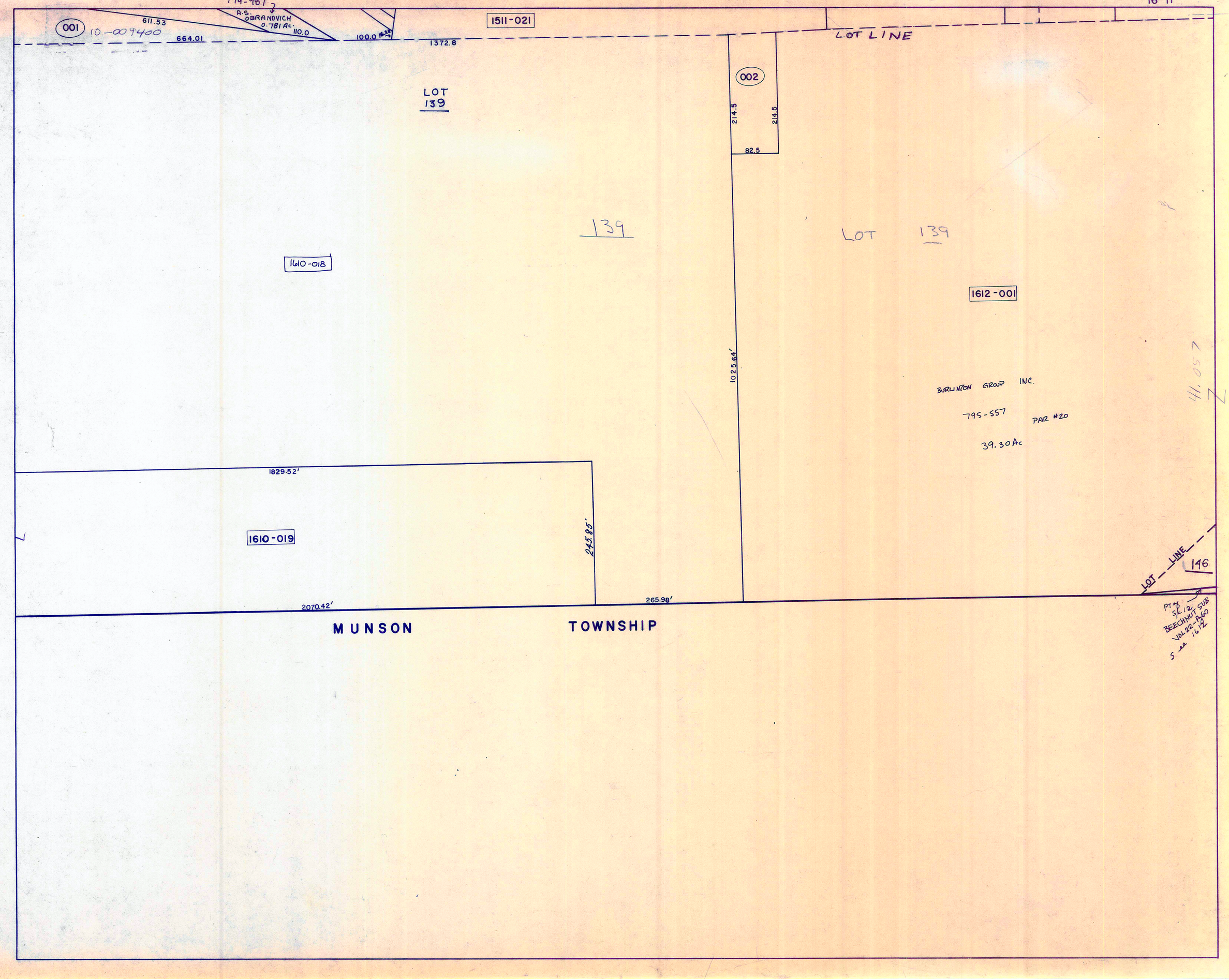
16-11
779-987
A.S. OBRANOVICH
0.781 Ac.
611.53
001
10-009400
664.01
110.0
100.0
1372.8
1511-021
LOT LINE
002
214.5
214.5
82.5
LOT
139
139
LOT 139
1610-018
1612-001
1025.64'
BURLINTON GROUP INC.
795-557
PAR #20
39.30 Ac
41.057
1829.52'
1610-019
245.85'
2070.42'
265.98'
LOT LINE
146
MUNSON TOWNSHIP
See 1610

BURLINGTON GREEN CONDOMINIUM – PHASE MAP NO. 1 = TENTH AMENDMENT: VOL 22-74 ALL UNITS PER NEW PLAT.

1612 – 1613 – 1512

UNIT WAS PHASE #	TRANSFERRED TO	AC.	ADDRESS TENTH AMENDMENT	VOL PAGE	ROAD NAME	TRANSFERRED TO	AC.	FT. FRT.	VOL PAGE	DATE	TRANSFERRED TO	AC.	FT. FRT.	VOL PAGE	DATE	TRANSFERRED TO	AC.	FT FRT	VOL PAGE	DATE
1 – 18-69 – I	BURLINGTON INN INC.	12.46	426	22-74	SOUTH – ST.															
2 – I	" 939-36	"	"	22-74	"															
3 – I	"	"	"	22-74	"															
4 – I	"	"	"	22-74	"															
5 – I	"	"	"	22-74	"															
6 – I	"	"	"	22-74	"															
7 – I	"	"	"	22-74	"															
8 – I	"	"	"	22-74	"															
9 – I	"	"	"	22-74	"															
10 – I	"	"	"	22-74	"															
11 – I	"	"	"	22-74	"															
12 – 18-69 – I	"	"	426	22-74	"															
13-PH.MAP #1 (10)	BURLINGTON GROUP, INC	"	101	22-74	CLUBSIDE CT.	BURLINGTON DEV. CO			1028	882	PETERSEN DEV. LTD.			1108-7	6-9-97					
NR			103																	
15 – 18-125 – II	H.F. JR. & B.D. INDERLIED 880-112	"	105	22-74	CLUBSIDE CT.															
16 " II	N.M. CONNOLLY 978-274	12.46	107	"	"															
17 " II	C.J. TITGEMEIER & E. BAILY TRUSTEE	854-338	109	"	"															
18 " II	M.J. & J.H. LENGYEL 849-424	12.46	108	"	"	M.L. HAMILTON	12.46		989-307	7-29-94	M.L. & J.R. HAMILTON	12.46		1009-480	3-8-95	C.S. WANTZ			1134-312	12-22-97
19 " II	F.L. PETRONZIO 864-868	"	106	"	"															
20 " II	E.W. MORSE 963-1227	"	104	"	"															
21 " II	D.A. & K. THOMAS 904-153	"	102	"	"															
22 – 18-125 – II	D.B. DYER 911-36	12.46	100	22-74	CLUBSIDE CT.															
23 – 25-90 12th AMENDMENT		18.06		25-90	WYNEWOOD	R.L. DESIGN BLDRS, INC	1.07	10465340	1119-1275											
25 – 30-76 – III	J. & B. HANSON 890-261	12.46	105	22-74	WYNEWOOD PL.															
26 – 24-49 PH. I – 12th AMENDMENT				24-49	WYNEWOOD PL.															
27 – 19-13 – III	LOVE FAMILY PART. 860-812	12.46	109	22-74	WYNEWOOD PL.	V. & L. CONFORTE		109	1034-130	6-4-96										
28 – 19-13 – III	G.S. McDONALD 858-858	"	111	"	"	W.H. & L.E. JONES		111	1049-1195	4-29-96	L.E. JONES	12.46	111	1049-1197	4-29-96					
29 – 20-20 – III	R.W. LANDIES 874-953	"		"	"	V.D. & G.A. LANDIES			1037-869 1037-871	1-3-96										
30 – 82-101 22-22 – III	J.B. & L.B. BERGMAN 911-954	12.46	108	"	"	R.D. & B.M. GUARNERA, CO-TRUSTEES	12.46		1018-282											
31 – 22-22 – III	WILLIAMSBURG BLDRS 993-590			22-74	WYNEWOOD PL.	M.A. HORRIGAN	12.46		100-646	11-28-94										
32 – 24-38 PHASE #1 – AMEND. II				24-38	WYNEWOOD	THE EAGLE GROUP			1074 –	4/18	TR. & EA. LAJEUNESSE, TRUSTEES			1113-109	7-15-97					
33 – 24-38 PHASE #1 – AMEND. II				24-38	" " "				1074 –	4/18	D.M. Langer			1108-1246	6-15-97					
34 – 20-37 – III	M.J. & K.H. LANESE 889-458	12.46	100	"	WYNEWOOD PL.	K.H. LANESE	12.46		1030-1163	10-17-95										
35 – 20-20 – IV	E & E CSEPLO 880-859		301	"	GREENWAY DR.															
36 – 22-15 – IV				"	GREENWAY DR.															
37-PH.MAP 1 – (10)	BURLINGTON BLDRS 1008-807	12.46		22-74	"	M.L. NOLFI	12.46		1008-810	2-27-94										
41 – (20-101) 5	A.R. & B.L. ELDER – 908-1296	12.46	313	22-74	GREENWAY DR.															

ALL Lots appearing in 13-26A-C

16-12

LOT 139

LOT LINE

LOT 146

001

BURLINGTON GROUP INC
TAS-557
PAR #20
39.30Ac

CHARDON LAKES GOLF COURSE Inc.
84-669
PAR #1
135.42Ac
002

1613-004

D. SAVAGE
4.40 A
690-663

PAR #4

1613-001
1613-002
1613-003

WYNEWOOD PLACE
PHASE #1 - 1983
10-165346
VOL 25-20
23
TOTAL AC 12.65
PH. MAP # VOL 22-P74
VOL 20-P78
25

GREENWAY DRIVE
VOL 24-38
REMAINDER - 2.71AC

473.69'
VOL 22-P15 VOL 22-74 10TH AMENDMENT
VOL 20-20 (22-15)
PH. IV

BURLINGTON GREEN CONDO'S PHASE III 3.27AC
AMEND. PHASE III
VOL 22-22
VOL 25-(10) 28-22
VOL 19 P 13
380.60'

BLDG 37
BLDG 36
BLDG 34
BLDG 35
BLDG 33
BLDG 32
BLDG 31
BLDG 30
BLDG 29
BLDG 28 UNIT 5 #111
BLDG 27 UNIT 5 #109
BLDG 26
BLDG 20 UNIT 2
BLDG 21 UNIT 2
BLDG 22 UNIT 2
LCA 21
LCA 22
VOL 18-125
VOL 19-125
BLDG 19 UNIT 2
ALL UNITS
LCA 19
BLDG 18 UNIT 2
LCA 18
VOL 18-125
LCA 17
BLDG 17 UNIT 2
VOL 18-125
BLDG 16 UNIT 3
BLDG 15 UNITS
LCA 16
VOL 18-125
LCA 15
VOL 18-125
PHASE II
2.477 AC
94.99'
283.26'
269.78'
164.53'
169.01'

CLUBSIDE COURT
BURLINGTON GREEN CONDO PHASE II
VOL 19-P.125
GREEN CONDO'S PHASE II
VOL 19-P.13

10TH AMENDMENT
COMMON AREA
VOL 22-74

BURLINGTON GREEN CONDO PHASE #1
UNIT 1 - BURLINGTON INN. INC. 12 UNITS -
" 839-36
" " (10TH AMENDMENT) 22-74
VOL 18-69 = 1.07AC

10TH AMENDMENT ALL PHASES
TOTAL ACREAGE = 12.46 Ac
BASS LAKE PROPERTIES
BURLINGTON GREEN
1638 MAP #1
SEE 16-13

BASS LAKE PROPERTIES
2.755Ac
806-1217
139

1st parcel
135.420Ac
CHARDON LAKES GOLF COURSE, Inc.
814-669

SEE CHARDON VILLAGE 1611

CHARDON TWP. CORPORATION LINE OLD CORP LINE — VILLAGE — OLD CORP LINE

BEECHNUT SUB - VOL 22-60
See MUNSON Map D

BURLINGTON GREEN CONDO. PHASE IV

BLDG.	ADDRESS	VOL. 20-Page 20
35	E & E. CSEPLO	880-859 (301)
25		VOL 20-P76
26	THE EAGLE GROUP	1075-120

BURLINGTON GREEN CONDO PHASE III - WYNEWOOD PL.

BLDG.	ADDRESS	VOL. - Page
- 34 -	100 J.M. OLEJARZ ~~M.J. & K.H. LANESE~~	~~887-738~~ 1116-911 (20-37)
25	105 J & B. HANSON	890-261 (20-76)

AMENDMENT VII VOL 20-101
BURLINGTON GREEN CONDOMINIUM PHASE V — ADDRESS#
41 = A.R. & B.L. ELDER - 908-1296 VOL20-101 313

BURLINGTON GREEN CONDOMINIUM PHASE # II V. 18-125 = 2.477 Ac
CLUBSIDE COURT

ADDRESS - BLDG #	UNIT #		
15	5	H.F., JR. & B.D. INDERLIED	880-112
16	3	NORAH M. CONNOLLY	978-274
17	4	R + KL Balderian	1061-747
-108- 18	1	MJ. + J.H. LENGYEL	849-424
-106- 19	2	F.L. PETRONZIO	864-868
20	1	E.W. MORSE	968-1227
-102- 21	2	D.A & K. THOMAS	904-153
22	4	D.B. DYER	911-36

BURLINGTON GREEN CONDO'S PHASE # III V. 19-P. 13
WYNEWOOD PLACE

	BLDG.	UNIT	ADD.		
VOL. 19-P. 13 -	27	5	109	LOVE FAMILY PART.	860-812
VOL. 19-P. 13 -	28	1	111	C.S. McDONALD	858-858
VOL. 20 - P 20-29				R.W. LANDIES	874-953
VOL. 20 - P 101 = 30 -			108	J.B. & L.B. BERGMAN	911-954

BLDG.

SEE PAGE (17-12, 17-13, 17-14)

PARCEL NO.	TRANSFERD TO	AC.	FT. FRT.	VOL. PAGE	DATE	TRANSFERD TO	AC.	FT. FRT.	VOL. PAGE	DATE	TRANSFERD TO	AC.	FT. FRT.	VOL. PAGE	DATE	TRANSFERD TO	AC.	FT. FRT.	VOL. PAGE	DATE
1613-001	E. SCHWINDLE	.36	70.0	480-19		See Map														
002	R. & P. SAVAGE	.36	70.0	247-493		R & D Savage	.36	70.0	667-831		D. SAVAGE	.36		696-663						
003	" "	.36	70.0	247-493		" " "	.36	70.0	667-831		D. SAVAGE	.36		696-663						
004	" " 3.57 0.36 0.43	4.60		259-412		" "	4.60		667-831		D. SAVAGE	4.60		696-663						
006	R. PHILLIPS	1.40		226-150		K. & N. RARICK (split)	0.86		772-1192											
* 007	W. H. SAVAGE	.50	99.0	523-575																
* 008	R. SAVAGE 0.36	.39	99.0	170-44		R & D. SAVAGE			667-831											
* 009	W. H. SAVAGE 0.88	2.32		523-575																
010	BASS LAKE COMM. INC.	17.73	546.5	425-71		J. Petersen, Trustee	17.73	546.5	653-300		VILLAGE STATION ASSOC. 5.8A	17.73	546.5	661-995		LOT SPLIT SEE 013	(5.8	remain)		
011	I. D. BLACK out of 12.75	0.14		201-284																
012	J. & H. CHERASO	.85	315.0	285-593		B. HENFIELD INC (pond)	.85	35	661-649		PETERSEN & IBOLD Co., L.P.A.	.85 Ac	315	676-794		R. & S. WOODIE #3 Remainder of split	.508	214.51	696-460	4-6-83
013	PETERSEN DEV. CO.	11.93Ac		665-63		J. & S. PETERSEN	11.93		688-538	8/10/82	BURLINGTON DEV. COMPANY	11.781		724-413	11/2/84	SPLIT ~ SEE 1613-UNIT #-D-3				
1513045	PETERSEN & IBOLD CO	SPLIT	1.28	676-792		W. E. & D. RINGLER	1.142		735-1035	4-1-685										
1513045-B	PETERSEN & IBOLD CO	SPLIT	"	676-792		CHARDON CONG. OF JEHOVAH	.359		735-470	4-5-85	G. T. & L. L. DARONE	.359		1004-272	1-6-95					
046A-045-012A	PETERSEN & IBOLD CO	SPLIT			#2	RONALD & SUSAN WOODIE	.568	115'	696-460	4-6-83										
046A-046	PETERSEN & IBOLD CO	SPLIT			#1	RONALD & SUSAN WOODIE	.501	120.72'	696-460	4-6-83										
Split out of 006 * 014	W. & C. ARWOOD	0.712		772-1188																
1614-001	J. & J. SCHNEIDER	.27		550-994		J & D BROUSE			619-508	2-28-78	M.G.M. PROPERTIES	.27		653-86	8-15-79	L. E. & A. M. TICE	.27		775-976	
002	L. BLATTNER	2.43		532-926																
003	H. & A. STEPHAN	.46		538-363																
004	" "	1.50		326-368																
005	R. & F. WISNIEWSKI	2.03		356-333		ENT.			728-1072	23 JAN. '85	R. WISNIEWSKI	2.03		1027	1313					
006	G. & V. SHENKER	3.46	203.1	463-403		V. M. SHENKER	3.46	203.1	559-1142	3-18-74	D. KOHN	3.465	203.1	589-517		SAMUEL & DOROTHY KOHN SS	(729	1287)	~~REC 1069~~	~~23 JAN 85~~
007	R. & F WISNIEWSKI	2.10	60.0	356-333		S. & D. KOHN	2.15	66.5	728-1069	1985	S. LERTZMAN	2.15	60.'	804-708	3-1-88	SEE MAP				
008	Wm. G. RIMES	1.0	135.0	485-69		J & M Rimes	1.0	135.0	621-779		B. BUBNOW			623-226		B. & L. L. BUBNOW	1.0	135'	735-281	4-3-85
009	F. & M. KONSTEL	1.0	135.0	484-447		H. & N. Kirby	1.0	135.0	576-1111		See Map									
010	R. & I. GARDNER 4.33 8.70	13.0		278-601		R. & I. Gardner			706-1241		SEE MAP									
011	C. & E. FAY	5.0		505-1059		C. F. FAY	5.0		810-146	5-27-88	RIVER OAKS INVESTMENT CO.	5.0		997-863	10-18-94					
012	H. & A. ASH	1.46		282-325		H. C. & A. ASH	1.46		734-802	4-2-85	A. ASH	1.46		887-185	11-15-91					
013	R. & H. LePROVOST	.57		239-57																
									807-753											
1613- * 007	D. SAVAGE (1/6 q.t.)	0.50	99.0'	696-277	4-5-83	WORD OF FAITH CHRIST. FELLOW.			} 807-757; 807-759											
2nd * 009	" " (1/6 q.t.)	0.88		696-277	4-5-83	" " "														
1st * 008	" "			696-663		" " "			807-763											
1614- 006	S. LERTZMAN	3.46	203.1'	804-706	3-1-88	V. & E. SPRAGALE	3.46	203.1'	815-702	8-15-88										

16-13

001 · 002 · 003 · 004 · 006 · 007 · 008 · 009 · 010 · 011 · 012 · 013 · 014

1513-040 · 1513-042 · 1513-043 · 1513-044 · 1513-045B · 1513045.1 · 1513-046-A-045-012A

1614-010

LOT 146

LOT 145

SOUTH STREET 60 R/W

CLARIDON ROAD 66' R/W

NOW OWNED BY THE GEAUGA CO Bd of Co. COMMISSIONERS
OLD B.&O. RAILROAD – 100' R/W

GREENWAY DRIVE

CLUBSIDE CT.

BURLINGTON GREEN CONDOMINIUMS
PHASE #1 · 839-348 · 857-448
SEE PAGE 1612 · 1.07Ac · VOL 8-P.61

TENTH AMENDMENT
RESERVED FOR FUTURE DEVELOPMENT
822-1012
LEAVING 12.94Ac

BURLINGTON OF GEAUGA CONDO'S
W. BARRINGTON (PRIVATE) PHASE #9 V.17-P.104
E. BARRINGTON (PRIVATE) PHASE 21
BRANDON COURT – PRIVATE – VOL 20-49 PHASE 15
VOL 18-P.90 · VOL 18-P.128 · VOL 19-P.37 · VOL 22-P.10 · VOL 20-P.137 · VOL 21-46 · VOL 21-67 · VOL 18-128

BURLINGTON OVAL CONDO
BURLINGTON OVAL DRIVE
NORTH OVAL
SOUTH OVAL EAST
CORP. LINE
PHASE 1 VOL 15-P.38 (SEED-4)
VOL 15-38 · VOL 15-78 · VOL 15-139 · VOL 16-51 · VOL 16-101 · VOL 17-3 · VOL 17-67

SEE DETAIL SHEET 17-12-17-13-17-14 – D1 – D2 – D3 – D4

SEE 17-12, 17-13, 17-14

BASS LAKE PROPERTIES INC. 2.755Ac
N 806-1217

W.F. ROMIG
1004-350
854-948
873-1244
633-917
275'
996-366
1.07Ac

W.L. & S.J. SANDERS
1.07 Ac
996-366
.212Ac

814-669
CHARDON LAKES GOLF COURSE, Inc
135.42Ac

P.E. & B.L. KIEBLER
902-1004
.80Ac.

696-474
.96Ac
J. BOWYER

.009Ac

M & G MORIARTY
~~T.M. & C.G. JOHNS~~
7-9-97
~~989-431~~
1112-526
13
1.~~26~~Ac

CHRISTIAN WORD OF FAITH FELLOWSHIP
807-763 .38A

WORD OF FAITH CHRISTIAN FELLOWSHIP
Parcel # 2 = .88Ac
807-759

807-759 Parcel # .5Ac

857-716 to 724

G.T. & L.L. DARONE 1.0Ac
1004-1272

P & S ROTE 8/11-579
811-581 P. & J. ROTE
231.30 · 346.96 · 831-1281

W & D RINGLER 735-1035

D & H. PETROVICH 709-1128

L.P. & L.J. GAAL 912-628

#3 T.R. & A.H. HUFF 930-731 .508Ac 302.99'

.568Ac

1.27Ac · .50Ac · .396Ac · 128.20' · .746Ac · 369.74'

RIVER OAKS INVESTMENT CO. 995-648 14.38Ac.

BURLINGTON DEV. CO 8/10-1135 4.613Ac

42.59Ac

THE WOOD OF BURLINGTON HOMEOWNERS ASSOCIATION (ABOVE 1145' ABOVE SEA LEVEL) 1032-1061*

THE VILLAGE OF CHARDON (BELOW 1145' ABOVE SEA LEVEL) 1032-1065*

5.8Ac.

17-12 - 17-13 - 17-14

(16-13 - D-1)

PARCEL NO.	TRANSFERRED TO	AC.	FT. FRT.	VOL. PAGE	DATE	TRANSFERRED TO	AC.	FT. FRT.	VOL. PAGE	DATE	TRANSFERRED TO	AC.	FT. FRT.	VOL. PAGE	DATE	TRANSFERRED TO	AC.	FT. FRT.	VOL. PAGE	DATE
	BURLINGTON OF GEAUGA CONDO'S																			
	N.O.					N.O.					N.O.					N.O.				
UNIT #	NAME	ADD.	PHASE	PLAT	DEED	NAME	ADD.	PHASE	PLAT	DEED	NAME	ADD.	PHASE	PLAT	DEED	NAME	ADD.	PHASE	PLAT	DEED
1	C. & R.A. GEE	101	1	15-38	730-649	C. GEE		1	15-38	930-1214	C.J. & L.J. GEE		1	15-38	1118-1013					
2	M.H. & N.F. BURR	103	1	15-38	742-37	H.M. & F.L. BURR		1	15-38	891-904										
3	C.K. & D.J. COTTRELL	105	1	15-38	733-7	D.J. COTTRELL		1	15-38	868-969	D.J. Cottrell Living Trust	105	1	15-38	1064-907					
4	J.H. WEISS, Jr.	107	1	15-38	755-715	P. MDONEY & L.M. SMITH	107			864-316	J.R. FORD	107			943-413					
5	H.F. & B. INDERLIED, Jr.	109	1	15-38	752-851	R.S. MARTIN	109	1	15-38	901-958	G.M. SELVAGGID	109	1	15-38	1012-1282	W.L. & S.J. SANDERS	109			1123-1119 10-1-97
6	D.M. KING & P.G. KING	111	1	15-38	751-1196	P.G. KING	111		15-38	5-7-92 890-961	R.P. & P.A. KENT	111	1		1001-871	J.T. & G.M. MONDELLO	111			1100-1185 4-18-97
7	T.E. & C.R. ZELLER	113	1	15-38	766-1222	A. PAINTER	113	1	15-38	5-29-92 904-1204	A.E. PAINTER TRUSTEE	113	1		1036-914					
✓ 8	K. KRUPA	115	10	18-13	945-946															
✓ 9	PETERSON DEV. LTD	117	10	18-13	1107-185															
✓ 10	PETERSON DEV. LTD	119	10	18-13	1107-185															
✓ 11	G. ROBERTSON	121	10	18-13	959-615															
12	I.D. CESNIK	125	2	15-78	743-700															
13	G.A. SHIFFLER	127	1	15-38	729-1197	G.A. SHIFFLER		1	15-38	749-669										
14	J. & T. WISE	129	6	16-101	805-448	J.J. & L.L. JOHNSTONE	129	6	16-101	962-194										
15	B. SHEBER	131	6	16-101	803-964	JOHN L. DUFFY	131			863-621										
16	D.P. & M.J. CLOAK	133	6	16-101	800-1038	DONALD & MARGARET CLOAK	133	6	16-101	801-152										
17	M.E. KING	135	6	16-101	924-346	C.A. BARRY	135	6	16-10	1034-506										
18	L.A. MAHNE	137	5	16-51	793-528	M.L. HAMILTON	137	5	16-51	834-282	J.R. & J.R. IANNUCCI			982-503	5/23/94					
19	G.A. HEDLUND	139	5	16-51	793-325															

	N.O.E.					N.O.E.					N.O.E.					N.O.E.				
UNIT #	NAME	ADD.	PHASE	PLAT	DEED	NAME	ADD.	PHASE	PLAT	DEED	NAME	ADD.	PHASE	PLAT	DEED	NAME	ADD.	PHASE	PLAT	DEED
1	GRACE V. DERUS	142	6	16-101	800-200	G.V. DERUS LIVING TRUST	142	6	16-101	1047-855										
2	L. & M. SZYMANSKI	140	6	16-101	801-1150															
3	D. SPENCER	138	7	17-3	814-92															
4	H.L. HELSER	136	7	17-3	833-893	G.A. BYLER	136	7	17-3	969-1018										
5	D.E. ROSENBERG	134	7	17-3	811-964															
6	L.R. SMITH	132	5	16-51	796-984															
7	F., M., & T. HABLE	130	5	16-51	791-887	M.J. HABLE	130		16-51	1081-994										

(17-12, 17-13-17-14)

(16-13 - D-2

PARCEL NO.	TRANSFERRED TO	AC.	FT. FRT.	VOL. PAGE	DATE	TRANSFERRED TO	AC	FT. FRT	VOL. PAGE	DATE	TRANSFERRED TO	AC.	FT. FRT.	VOL. PAGE	DATE	TRANSFERRED TO	AC.	FT. FRT	VOL. PAGE	DATE
	BURLINGTON OF GEAUGA CONDO'S																			
	S.O.					S.D.					S.O.					S.O.				
UNIT #	NAME	ADD.	PHASE	PLAT	DEED	NAME	ADD.	PHASE	PLAT	DEED	NAME	ADD.	PHASE	PLAT	DEED	NAME	ADD.	PHASE	PLAT	DEED
1	R.M. FINK	126	2	15-78	752-595															
2	CHARDON RUBBER COMPANY	291	2	15-78	755-178															
3	M.L. SHARABA	289	4	15-139	764-480	W.A. + R.M. LAWRENCE, SR				908-208	D.K. O'REILLY & R.M. LAWRENCE CO-TRUSTEES	291	2	15-78	998-282					
4	F.E. & E.E. READENCE	269	4	15-139	766-511	W. Barton				861-834	G. COX, J. BARTON, B. MEYERS et al	269			1087-135					
5	H. & H. SCHUTT	118	4	15-139	769-842															
6	J.R. STELLA	116	4	15-139	829-207	R.A. LYNCH	116	4	15-139	1034-600										
7	D.S. RONYAK	114	4	15-139	794-315															
8	L.B. PFAFF	108	5	16-51	790-1087	G. JR. & B. LIKINS	108	5	16-51	826-885	B.A. LIKINS	108	5	16-51	872-231	P.W.T.D.W. H.J. & R.M. COLEMAN & S. ZRONEK	110	8	17-67	992-220; 1088-218
9	M LANESE	110	8	17-67	947-644	M. LANESE & V. LANESE				905-1246	R.J + K.R McNEELEY				937-397					1-13-97
10	A. ALAIMO	223	7	17-3	816-927	N.L. HRABAK	223	7	17-3	961-21										
11																				
12																				
13																				
14																				
15	K. KOLASKY	104	2	15-78	745-826															
16	D.M. MATRICARDI & P.J. POLIAK	106	2	15-78	743-799	CLIFFORD + MARJORIE MORGAN	106	2	15-78	799-1052										
17	M.H. ZAMAN	100	2	15-78	742-929															
18	D. WINCE	102	3	15-113	754-726															
19	BURLINGTON OF GEAUGA INVEST CO.	201	4	15-139	770-927	P.S. RABY	201			1069-591										
20	" " "	203	4	15-139	770-927	C.L. THORESON	105	4	15-139	776-335	S.A. GREENWALD	105	4	15-139	812-531	L.M. RHOADS		4	15-139	887-252
21	L. MONTGOMERY	205	4	15-139	774-373	I. MYERS	105	4	15-139	812-856	D.J. & D.M. KAVELISKI	205	4	15-139	1047-1227					
22	M.H. VACCA	98	3	15-113	755-431	H. Pd D.A O'BRIEN	98	3	15-113	1033-691										
23	J.B. & L.S. MURRAY	209	14	19-37	869-1087	L.S. MURRAY	209	14	19-37	1049-522										
24		207	14	19-37																
25		211	14	19-37																
26	M.S. HAWLEY	213	14	19-37	869-730	H MANSFIELD, JR. & E.A. MCKAY	213	14	19-37	1006-156										
27	M.J TOTH + P McCASKEY	215	14	19-37	1009-97															
28		217	14	19-37																
29		219	14	19-37																
30	L.J. LANE	221	14	19-37	1047-348	P.S. + M.L. PERCASSI				1114-452 7/24/97										

	S.O.E.					S.O.E.					S.O.E.					S.O.E.				
UNIT #	NAME	ADD.	PHASE	PLAT	DEED	NAME	ADD.	PHASE	PLAT	DEED	NAME	ADD.	PHASE	PLAT	DEED	NAME	ADD.	PHASE	PLAT	DEED
1	E. ZEMLICKA	294	4	15-139	766-506															
2	K.M. DOERING	292	4	15-139	771-1204															
3	TR & HL. DUNDON	290	6	16-101	802-708	G J + M.B MUTTER	290	6	16-101	1116-233										
4	ESSEF CORP.	288	8	17-67	853-438	M. & Y.U. GONZALES & H.D. URICK	220	8	17-67	971-301										
5	M. KEENER	286	8	17-67	835-1316	A.J. Konyak & C. Carter				861-1039	KELLY A. FARRELL	286	8		915-712	KAREN F. FERGUSON	286		1074 -	407
6	Anna Giacomazzo	284	6	16-101	804-788															
7	B.B. & SE. BISHOP	282	6	16-101	798-1020	S.S. MONK	282			914-12	R.F. MACK TRUST	282	6	16-101	991-887	G.T. DENNISTON	282	6	1117-466	
8	E.W. & E.W. HANSEN	280	5	16-51	791-1069	O + J DUDLEY	280			861-1304	J.M. JENSEN									
9	J.W. & E.P. INNERS	278	5	16-51	790-736	J.W. & E.P. INNERS				870-1117	M.J. & M.A. ELIAS	278	5		911-474					
10	B.J. DRYER	276	5	16-51	790-931	S. WIEBUSCH	276	5	16-51	906-940										
11	G.F. & R.M. KALL	274	5	16-51	796-988															
12		270	8	17-67																
13		268	8	17-67																
14																				
15	K.D. & J.A. PODANY	264	4	15-139	775-1111															
16	W. & R. LEAMAN	262	4	15-139	773-900	J.E. DILDA	262	4	15-139	1011-856	J.E. DILDA & S.E. LITTLE	262	4	15-139	1012-39					

(17-12-17-13-17-14 - 16-13 - D-3

PARCEL NO.	TRANSFERD TO	AC.	FT. FRT.	VOL. PAGE	DATE	TRANSFERD TO	AC.	FT. FRT.	VOL. PAGE	DATE	TRANSFERD TO	AC.	FT. FRT.	VOL. PAGE	DATE	TRANSFERD TO	AC.	FT. FRT.	VOL. PAGE	DATE
	BURLINGTON OF GEAUGA	CONDO'S																		
	S.O.W.					S.D.W.					S.O.W.					S.D.W.				
UNIT #	NAME	ADD	PHASE	PLAT	DEED	NAME	ADD	PHASE	PLAT	DEED	NAME	ADD	PHASE	PLAT	DEED	NAME	ADD	PHASE	PLAT	DEED
1	PETERSEN DEV. LTD.	218	10	18-13	#1107-185															
2	L.M. VALYKO	216	10	18-13	983-490															
3	PETERSEN DEV. LTD.	214	10	18-13	#1107-185															
4	PETERSEN DEV. LTD.	212	10	18-13	#1107-185															
5	D. HECK	210	5	16-51	308-1114	J.S & S.D. WARREN	210	5	16-51	1066-959										
6	E. & L. REARDON	208	5	16-51	796-570	G.L. PETRUZZI	108	5	16-51	947-200										
7	J.H. HAYDEN	206	10	18-13	867-768															
8	J.E. BIXBY	204	10	18-13	870-967	B.R. BRICK	204	10	18-13	994-722										
9	R. MACK (TRUST)	202	7	17-3	812-140	S.N. GUMPF	202	7	17-3	933-1024										
10	F.P. & K.M. SHINN	200	7	17-3	812-150	K.M. SHINN	200	7	17-3	1000-629	C.J. Brennan	200	7	17-3	1064-162					
	BURLINGTON OF GEAUGA	CONDO'S																		
1613-013 (VILLAGE)	V.S.R.	SEE VILL. MAP. 1613-013																		
UNIT #		ADD.	PHASE	PLAT	DEED															
1	D.E. & P.A. SCHALL	501	15	20-49	883-235	D.E. & P.A. SCHALL TRUSTEES	501	15	20-49	1030-85										
2	K. PETERSEN	503	19	21-19	930-1095															
3	J.P. SOMMERFELD CHANGE 21-19	505	15	20-49	883-999															
4	F.V. HANLEY TRUST	509	15	20-49	887-166															
*5	B.A. KESTNER	509	20	21-46	947-223															
6	E.J. WIRSTROM	511	18	20-137	917-155															
7		513	17	20-111																
8	P. KAUFMAN		15	20-49	881-427															
9	M.G. & L.E. CLARK	518			892-1013															
10	C. BUNDY	516			914-618															
11	J.W. & K.W. BRINDO, III	514			912-1029															
12	J.U. LANG	512	21	21-67	958-520															
13	E.M. ROHDE	510	21	21-67	958-586	E.M. ROHDE	510	21	21-67	1031-678										
14	A.G. HARRISON	508	19	21-19	945-519	A.G. HARRISON	508	19	21-19	957-1080										
15	H. & M. ZEITZ	401	#12	18-128	852-1096	H.E. & M. ZEITZ, TRUSTEES	401			913-619 913-622	P.J. & G. ZEITZ, et al	401			966-493					
16	L.M. SULZER	403	21	21-67	988-1153	L.M. SULZER	403	21	18-128	993-883										
17	R.J. & B.A. ACQUAVIVA, JR.	405	21	21-67	1011-922															
18	R.F. MACK LIVING TRUST	407	20	21-46	946-977	N.A. CARRIGAN	407	20	21-46	991-109	J & M. NYZEN	407	20	21-46	1122-1166					
19	R & D. LEWIS	409	#13	19-8	855-94	D.E. LEWIS	409	13	19-8	1010-891	D.E. LEWIS, TRUSTEE	409	13	19-8	1115-15					
20	T.C. & S.C. LOWER	411	#11	18-90	846-915	B.C. & C.A. UNRUE	411			960-259										
21	J. & S. PETERSEN		#24	22-117	1034-492	J & S. PETERSEN PETERSEN DEV LTD			1134-695 1037-654	12-29-95	T.D. BOND	413	24	22-117	1124-695					
22	STRATHERN	406	#11	18-90	852-817	J.L. & M. BATTISTA				845-97	J.L. & M. BATTISTA				852-823	M.B. STRATHERN				919-607
23		404	#12	18-128																
24	L.J. SPEAR	402	#14	19-37	1046-99															
25	A.T. GRAE	400	#18	20-137	919-489	J. BENNETT, et al	400	#18	20-137	966-847; 849 & 891										
26	J.C. & M.A. GRASSO	301	#9	17-104	825-1136	J.C. & M.A. GRASSO				870-372										
27	E. MURTON	403	#22	22-10	994-564	W.M.E. PETERSEN				997-409	BURLINGTON DEV. CO.			997-413	10-13-94	I.R. GARDNER		997-416	10-13-94	
28	JE & AL HARCHER		#22	22-10	989-655															
29	W.M.E. PETERSEN	307	#22	22-10	997-92	R.S. WUNDERLY & S.W. HOAG	307	#22	22-10	1034-118										
30	J. & S. PETERSEN		#24	22-117	1034-494	J. & S. PETERSEN			1037-624	12-29-95	Petersen Development LTD		24	1132-440	12-1-97	BIL-DENE	24	1132-445	12-1-97	
31	L.H. & S.M. MARMON	311	#9	17-104	825-958	L.H. & S.M. MARMON				908-1166										
32	A.S. SMIDDY		#24	22-117	1029-986															
33	M.F. HEALEY		#24	22-117	1030-39															
34	J & S. PETERSEN		#23	22-72	1034-496	J & S. PETERSEN			1037-654	12-29-95	BURLINGTON DEV. CO.				1072-929	R.C. & D.L. CALVERT				1072-932
35	J.E. CLARK		#23	22-72	1011-320?	J.H. Werner			1083-18	11-29-96										
36	R.E. CSEPLO	310	#18	20-137	923-1092															
37	P. SCHNACKEL	308	#12	18-128	846-1020	R.E. CSEPLO				879-1064										
38	P.M. SCALISH	306	#18	20-137	934-959															
39	K.J. ZAKRAJSEK	304	#18	20-137	939-388															
40	J.R. + M.S. NEILSON	302	#13	19-8	855-603															
41	B.E. HANLON	300	#11	18-90	840-1219															

EAST BARRINGTON VOL 20-137-141
SEE CHARDON VILLAGE 1613-013
WEST BARRINGTON LANE

J.T & G.M MONDELLO 1052-1051

PARCEL NO.	TRANSFERD TO	AC.	FT. FRT.	VOL. PAGE	DATE	TRANSFERD TO	AC.	FT. FRT.	VOL. PAGE	DATE	TRANSFERD TO	AC.	FT. FRT.	VOL. PAGE	DATE	TRANSFERD TO	AC.	FT. FRT.	VOL. PAGE	DATE
	BURLINGTON OF GEAUGA CONDO'S																			
	R.C.					R.C.					R.C.					R.C.				
UNIT #	NAME	ADD.	PHASE	PLAT	DEED	NAME	ADD.	PHASE	PLAT	DEED	NAME	ADD.	PHASE	PLAT	DEED	NAME	ADD.	PHASE	PLAT	DEED
1	R.W. SMALLWOOD		1	15-38	977-904															

	P.K.					P.K.					P.K.					P.K.				
UNIT #	NAME	ADD.	PHASE	PLAT	DEED	NAME	ADD.	PHASE	PLAT	DEED	NAME	ADD.	PHASE	PLAT	DEED	NAME	ADD.	PHASE	PLAT	DEED
1	R. & C. BLAIR	260	4	15-139	768-310															
2	G+A LOTT	258	7	17-3	817-1161															
✓ 3	R. NALL & S.S. CONROY	256	10	18-13	932-224	MAPLE LEAF COMMUNITY RESIDENCES, INC.	256	10	18-13	932-232										
4	L. MONTGOMERY	254	8	17-67	820-997	P.G. WATSON	254	8	17-67	931-240										
5	M. & C. REHBERGER	252	8	17-67	824-1067;	878-391 D.L. & J.E. BARTLETT	246			1091-869										
6	C. C. SCHWAN	250	6	16-101	802-812															
7	LINDA C. HAUSER	248	11	18-90	841-180															
✓ 8	KUHNLE BRO. INC.	246	12	18-128	856-622															
✓ 9	T. & J. GEBACZ	244	10	18-13	836-1362	A.M. GASCOIGNE-NIXON	244	10	921-95	11-2-92										
10	A. FOX	242	7	17-3	823-605															

001
164.96
191.89
10' UTILITY EASEMENT
1414-130
118.57
NOW OWNED BY GEAUGA Co. Bd of Co. COMMISSIONERS VOL 857 - P.P. 716 to 724
OLD → B. & O. RAILROAD 100' R/W
238.4'
Parcel #1 188.26'
RIVER OAKS INVESTMENT COMPANY
1036-412
2.153 Ac.
002
003
.46 Ac.
1.50 Ac
LOT 144
320.9'
412.66'
538.33'
004
H & A. STEPHAN
321-348
005
V.P. & E.M. SPRACALE
006
3.465 Ac
815-702
007
CLARIDON ROAD 66' R/W
6140
80
160'
80
008
009
497.7'
401.9'
448.5
CORP. LINE
HAMBDEN TWP.
010
RIVER OAKS INVESTMENT Co.
995-648
LOT 145
011
RIVER OAKS INVESTMENT Co.
997-863
012
14.38 Ac.
5.0 Ac.
A. ASH
887-185
734-802
282-325
203.12'
166.33'
135'
013
135'
MUNSON TWP.
NOW VILLAGE
RIVER OAKS INVESTMENT CO.
1011-984
1.227 Ac.
562-1262
H.C. & A ASH
734-802
2.57 Ac
~~239-57~~
~~993-367~~
~~1063-647~~
3.044 Ac
~~R. LePREVOST~~
1135-50
J.S. & K.B. ALLENBY
CLAIRDON TWP.
THE WOOD OF BURLINGTON HOMEOWNERS ASSOCIATION
(ABOVE 1145' ABOVE SEA LEVEL)
1032-1061*
THE VILLAGE OF CHARDON
(BELOW 1145' ABOVE SEA LEVEL)
1032-1065*
42.59 Ac
834-561
632
W. JONES
5.032 Ac
692.55
826-827
13.994 Ac

See 17-13 - 17-14

WOODS OF BURLINGTON — PHASE I = VOL 20 - P 14 RERECORDED = VOL 20 - P 113 — PHASE II A = RERECORDED 2/-14
PHASE II = ~~VOL 20-P71~~ — PHASE III VOL 21-P82

1712-1713-1714 = 1" = 300

ALL LOTS IN BURLINGTON GROUP INC., VOL 834-561, UNLESS LISTED

SUB LOT NO.	TRANSFERRED TO	Ac.	PHASE	ADD.#	ROAD	VOL-PG	TRANSFERRED TO	PHASE	ADD.#	ROAD	VOL-PG	TRANSFERRED TO	PHASE	ADD.#	ROAD	VOL-P	TRANSFERRED TO	PHASE	ADD.#	ROAD	VOL-PG
1	M.A. PICONE	.30	1		PINE HOLLOW CIR	908-472	WILLIAMSBURG HOMES CORP.	1			957-862	O. MILLER	1	102	PINE HOLLOW CIRCLE	1010-135	R.L. & J.A. SMITH	1	102	PINE HOLLOW CIRCLE	1057-205
2	WILLIAMSBURG HOMES, INC.	.25	1	104	PINE HOLLOW CIR.	939-1	J.T. SR & AP. HANNA	1			988-745										
3	D.R. & L.A. EDLER	.29	1	106	"	943-629															
4	WILLIAMSBURG HOMES CORP	.26	1	108	"	962-937	M.P. & K.M. COBEN	1	108	PINE HOLLOW CIRCLE	978-585	M.P. COBEN	1	108	PINE HOLLOW CIRCLE	986-535					
5	WM. C. KAY BUILDERS, INC	.21	1	110	"	983-377	J.W & W. YOUMANS	1	110	"	996-385										
6	WM. C. KAY BUILDERS, INC	.20	1	112	"	1012-354	D.P. & K.L. FAIRBANKS		112	"	1121-216										
7	WILLIAMSBURG HOMES CORP.	.19	1	114	"	985-337	W.F. & A.C. STORY	1	114	"	999-835	Federal Nat'l Mortgage Assoc.	1	114	"	1115-742	M.F. & W.L. MARUNA	1	114	"	1131-1088
8	BURLINGTON BLDRS, INC.	.23	1	116	"	975-897	R.I. & S.M. DAUGHTERY	1	116	"	1014-717										
9	RL DESIGN BLDRS., INC	.28	1	118	"	988-342	C.I. & S.J. BURGESS	1	118	"	1001-660										
10	WILLIAMSBURG HOMES CORP	.24	1	120	"	983-407	D.G. & G.M. MINICHELLO	1	120	"	998-50										
11	WM. C. KAY BLDRS	.25	1	122	"	994-511	J. BUDLAW & K.L SMITH	1	122	"	1010-32										
12	R. & L.M. SINCHAK	.28	1	134	"	931-1277															
13	E.R. & J.E. FLYNN	.26	1	136	"	926-1299															
14	P.J. & A.M. MELIA	.24	1	138	"	933-268															
15	K.P. KAMPMAN	.21	1	140	"	877-404															
16	R.L. DESIGN BLDRS.	.23	1	142	"	910-418	P.F. & A.M. RUSS	1	142	PINE HOLLOW CIRCLE	957-1179	CUYAHOGA SAVINGS ASSOC.	1	142	"	1055-1124	M.A. & D.S. LEVIN			1063-433	8-7-96
17	T.D. STONE & MM HAZINSKI-STONE	.24	1	144	"	910-1087	R.L. GARRETT	1	144	"	1066-282										
18	L.W. & P.J. KRAL	.22	1	146	"	917-324															
19	J.R. & J.J. HOGAN	.18	1	148	"	907-702	M.E. ROMAN	1	148	"	1007-634	J.A & D.A. SISTO	1	148		1049-363					
20	D.V. & S.E. PARSH	.18	1	150	"	882-1286															
21	D.R. & D.S. SMIDDY	.29	1	127	"	886-344	H. A + L.D FEDELE	1	127	"	1027-12										
22	R.L. & M.A. BARTH	.25	1	125	"	920-297	R.L & M.A. BARTH TRUSTEE	1	125	"	1030-89										
23	R.G. & S. CICCOTTI, JR.	.19	1	123	"	915-894															
24	WM. C. KAY BLDRS	.22	1	121	"	941-329	D.L. & S.L. MUNOZ	1	121	"	983-92										
25	WILLIAMSBURG HOMES CORP	.20	1	119	"	958-151	T.J. JONTZ	1	119	"	968-1228										
26	B.J. & R.M. ROWE	.21	1	117	"	910-558															
27	J.R. & C.M. GWINNUP	.20	1	115	"	908-1065															
28	WILLIAMSBURG HOMES CORP	.16	1	113	"	958-162	M.D. + D.M. MADDOX	1	113	"	973-883	G.P. COLLINS and G.X. DEAGUIAR	1	113	Pine Hollow Circle	1111-1245					
29	J.W. & L.A ADAMOWICZ	.18	1	111	"	915-1124	B.W. SMITH	1	111	"	994-143										
30	J.D. & K.J. BLAUCH	.20	1	109	"	910-433															
31	D.J. & M.R. CHURCHILL	.22	1	107	"	913-353	J.J. & A.L. SKROBOLA				1085-1093										
32	JA + D.A. ROSENBLAD	.24	1	105	"	935-505															
33	WILLIAMSBURG HOMES CORP	.24	1	103	PINE HOLLOW CIRCLE	988-903	A & D.M. SCHYLJUK	1	103	"	1000-191	T.M. & R.B. LYNCH	1	103	PINE HOLLOW CIRCLE	1019-1290	M.E WOOLAMS & S.A. COMER			1122-538	9-22-97
34	W.H. & A. DIETZ	.41	1	101	"	912-139															
35	R.R. & C.S. WANTZ	.27	1	101	WOODBRIDGE CROSSING	901-449	C.S. WANTZ		101	LOGGED BRIDGE CROSSING INC	952-668	L.G. HUGHES		101		952-670	D.P. + D.C. BRIDENBAUGH, II	1	101	WOOD BRIDGE CROSSING	1021-860
36	W.J. & D.A. MARTIN	.16	1	103	"	902-94	J.D. & B. Bethann	1	103	WOODRIDGE	1086-1199										
37	H & D. PUTZBACH	.27	1	101		884-824															
38	A.M. & B.A. ODAR	.21	1	103	WOODBRIDGE LANE	915-493															
39	WILLIAMSBURG HOME CORP	.28	1		"	983-385	M.P. & K.H. WILLIAMS	1	206	"	998-659										
40	WILLIAMSBURG HOMES CORP	.17	1		"	955-1034	B. & D. GERBITZ		208	"	966-720										
41 VACATED 2-95	WILLIAMSBURG HOMES CORP.	.19	1		"	985-326	SPLIT- WILLIAMSBURG HOMES CORP.				1007-933	D.J. WODECKI & L.J. KOSKO		210	WOODBRIDGE LANE	1007-1190					
42	BURLINGTON BLDRS, INC.	.32	1		"	902-594	W.J. & L.S. MARTIN, JR. PART OF S/L 41 →		212	WOODBRIDGE LANE	951-281	PART OF S/L 41 W.J., JR. & L.S. MARTIN		212	WOODBRIDGE LANE	1007-931	D. & S. STEINBRICK MEDICA		212	"	1052-392
43	G.S. & D.S. BYERS	.27	1	113	"	933-928	G.S. & D.S. BYERS		113	"	933-928										
44	ENZOCO CORPORATION	.26	1		"	1035-430	J.N. SPRATTA		231		1092-662										
45	ENZOCO CORPORATION	.30	1		"	1035-426	L.M. PERFETTO				1056-1104										
46	WILLIAMSBURG HOMES	.27	1		"	983-362	J.M. ENGLISH	1	227	"	997-870	J.M. & H. ENGLISH	1	227	WOODBRIDGE LANE	1092-885					
47	WILLIAMSBURG HOMES	.29	1		"	972-1178	G.M. COLLINS	1	225	"	985-527										
48	WM C KAY BLDRS	.24	1		"	974-28	DA & CA STEWART				989-444										
49	B.T. & A.M. McCAFFREY	.20	1	221	"	933-308	LM. & M.L. Wharton	1	221	"	1065-739	M.L. WHARTON			WOODBRIDGE LANE	1133-915					
50	M.E. BORGMAN	.22	1		"	934-841															
51	J.A. Perfetto	.22	1		"	1065-407															
52	D.A. & J.M. ROBERTSON & H. HAZLETT	.26	1		"	935-694															
53	WILLIAMSBURG HOMES	.21	1		"	972-1167	D. & N.K. JADRYCH	1	213	"	986-160										
54	WM. C. KAY BUILDERS INC	.21	1		"	988-174	S.H. & M.B. RUS	1	211	"	1001-313										
55	WILLIAMSBURG HOMES	.21	1			972-1008	J. & L. MALISH		209	"	982-559										
56	WILLIAMSBURG HOMES	.21	1			953-509	R.L. & S.A. LaCLAIRE	1	207	"	967-1101	P.S. & L.C. BROWNE		207	WOODBRIDGE LANE	1086-936					
57	WILLIAMSBURG HOMES	.18	1			981-400	S.F. CRUMP	1	205	"	992-215										
58	S.B. PAYNE	.21	1	104	WOODBRIDGE LANE	890-260															
59	J.A. & E.R. LAWRENCE	.22	1	102	"	923-1163															
60	M.J. CEFARATTI	.22	1	122	WOODBRIDGE CROSSING	911-897															
61	R.L. DESIGN BUILDERS	.15	1		"	933-664	J.T. & M.L. ERSKINE	1	120	WOODBRIDGE CROSSING	977-433	M.L. ERSKINE 4-23-97		120		1102-59 re: 1111-553					
62	R.L. DESIGN BUILDERS	.16	1		"	933-663	P.J. & H.M. HINES	1	118	"	984-1220										
63	R.L. DESIGN BUILDERS	.27	1		"	933-662	J.J. & L.A. CHANDLEY	1	116	"	996-10	S.L. & H.T. SPARKS		116	WOODBRIDGE CROSSING	1107-1229					
64	WILLIAMSBURG HOMES	.33	1		"	955-1045	T.M. & D. CIFERNO	.33	114	"	968-14										
65	R.L. MOORE HOMES, INC.	.23	1		"	1015-663	M.A. & J.E. Purchase	\		"	1077-1004										
66	R.L. MOORE HOMES, INC	.18	1		"	1049-1162	J & R. Fox	1	110	"	1066-235										
67	WILLIAMSBURG HOMES CORP.	.17	1		"	958-140	M.J. BASCH	.17	108		971-542	W.M. VENNETTI	1		WOODBRIDGE CROSSING	1011-346	W.M & B.A. VENNETTI		108	WOODBRIDGE CROSSING	1129-1279
68	WILLIAMSBURG HOMES	.27	1		"	948-257	J.H. & T.M. WISE	1	106	WOODBRIDGE CROSSING	957-1031	J & T. Wise Living Trust	1	106	WOODBRIDGE CROSSING	1065-412					
69	WILLIAMSBURG HOMES	.23	1		"	917-468	J.H. NOOKS, III	1	104	"	969-1218										
70	WM. C. KAY BLDRS.	.24	1		WOODBRIDGE CROSSING PINE HOLLOW CIRCLE	863-925	J.J. OH	1	102	"	1000-1150										
VACATED 71 PT.	R.L. DESIGN BLDRS.	.194	2			935-1083	D.L. & M.T. BLEVINS	2	160	PINE HOLLOW CIRCLE	985-1090										
PT.			2		"																
VACATED 72 PT	R.L. DESIGN BLDRS. .164A. ~~.208~~		2		"	939-209	K.E. & V.M. WAGNER	2	158	PINE HOLLOW CIRCLE	964-106										
			2		"																
73	J & C.W. FINNEGAN	.216	2	156	"	954-651	S.L. MOLNAR		156	"	1034-599										
74	R.L. DESIGN BLDRS.	.181	2	154	"	923-143	M.L. & L.L. CONNOLLY		154	PINE HOLLOW CIRCLE	956-45	A.R. & C. MONACO		154	PINE HOLLOW CIRCLE	1086-464					
75	A.J. + L.A. KOTLARSIC	.184	2	151	"	931-80															
See O.L.'s ON MAP - 1712-1713-1714			2		"																
76	WM C. KAY BLDRS INC	.288	3		MIDDLE POST POINT	987-946	P.S & M.L. PERCASSI	3	100	MIDDLE POST POINTE	1003-139	AD. & TA. EGGLESTON	3	100	Middle Post Pointe	1065-104					
77	WM C KAY BLDRS	.232	3		"	974-220	P. CUESTA & J.E. MUNRO	3	102	MIDDLE POST POINTE	995-961										
78	WILLIAMSBURG HOMES	.218	3		"	964-1170	L. SIMONE PETERS	3	104	MIDDLE POST POINTE	981-131										
79	ENZOCO CORP.	.263	3		"	1065-186	D.E & C.A. ROSS		106	"	1129-126										
80	WILLIAMSBURG HOMES CORP.	.247	3		"	981-1202	J.M. FELTY & D.A CEFARATTI-FELTY	3	108	"	992-1015	J & M. OBRATIL				1103-15					

WOODS OF BURLINGTON - CONTINUED VOL 21 - Pg 82

1712 - 1713 - 1714 = 1" = 300'

SUB LOT NO.	TRANSFERRED TO	Ac.	PHASE	ADD.#	ROAD	VOL-PG.		Ac.	ADD #	ROAD	VOL/PG								
81	BURLINGTON BLDRS, INC.	.304	3		MIDDLE POST POINTE	961-162	T.R & K.R. SARI	.304			1011-242								
82	WM. C. KAY BLDRS.	.245	3		"	967-1347	L. S. NEMECKAY			MIDDLE POST POINTS	990-753								
83	WILLIAMSBURG HOMES, CORP	.224	3		"	968-431	J & F PRISTAS	.224	114	MIDDLE POST POINTS	988-872								
84	WILLIAMSBURG HOMES, CORP	.224	3		"	983-1390	F.S. & L.E. SPADAFORE		116	"	997-95								
85	WILLIAMSBURG HOMES CORP	.299	3		"	981-1891	F.T. & M.T. BRENTAR	.299	118	"	995-380								
86	WC. KAY BLDRS	.596	3		"	960-651	J.M. & M.A. HORWATT	.596	120	MIDDLE POST POINTE	962-25								
87	BURLINGTON BLDRS INC	.338	3		"	964-1058	R.J. & K.R. McNEELEY	.338	117	"	992-314	R.J. & K.R. McNEELEY	.338	117	Middle Post Pointe	1035-1266			
88	WILLIAMSBURG HOMES CORP.	.246	3		"	981-928	M.A. ORTIZ	.246	115	"	995-195								
89	W.C. KAY BLDRS INC.	.312	3		"	972-1189	L.E. & P.R. McKINLEY	.312	113	"	992-521	55 McKINLEY				1045-516			
90	WILLIAMSBURG HOMES, CORP	.289	3	111	"	964-1192	JC. SMOGGIE & LA. RIBOVICH		111	"	874-839								
91	WILLIAMSBURG HOMES, CORP.	.267	3		"	964-1181	P.P. & L.F. PIRNAT	.267	109	"	977-712								
92	WM.C. KAY BLDRS.	.289	3		"	962-1618	T.W. KIDD & L.B. MOORE KIDD	.289	107		980-1090								
93	WM C. KAY BLDRS.	.276	3		"	962-617	S.L. BRADLEY & K.A. JACKSON	.276	105	"	978-334	S.L. BRADLEY	.276	105	MIDDLE POST POINTE	1087-1119			
94	WM. C. KAY BLDRS.	.260	3		"	971-622	B.J. & D.D. SOBOLE	.260	103	"	987-373								
95	R.L. DESIGN BLDRS	.226	3		"	985-355	R.M. JR. & J.C. KOVACS	.226	101	"	995-360	J.C. KOVACS LIVING TRUST		101	"	1042-11			
#3 OUT LOT EXISTING	See Phase 2A VOL 21-14	.13																	
96	VOL 22-69	.332	4	102	SAW MILL BD	834-561	ENZOCO CORPORATION	.332	102	SAW MILL BEND	1096-320	D.K. & D.D. EADES	.332	102	SAW MILL BEND	1117-1212			
97	BURLINGTON GROUP INC	.317	4	104	"		ENZOCO CORPORATION	.317	104	SAW MILL BEND	1046-1021	H.J., III & D.M. GREGORICH	.317	104	SAW MILL BEND	1046-1023			
98	WM. C. KAY BLDRS	.342	4	106	"	1007-650	G.F. & ME NEAL	.342	106	SAW MILL BEND	1016-397								
99	WM. C. KAY BLDRS	.350	4	108	"	1016-289	J & K.E. WISSNER	.350	108	"	1028-1020	G.W. VANWINKLE				1102-1169			
100	WM. C. KAY BLDRS	.406	4	110	"	1007-308	H.J & R.S. HERRICK	.406		"	1018-465								
101	R.L. Moore Homes, Inc.	.344	4	112	"	1062-1225	M.V. Cobb				1085-663								
102	W.M. C. KAY BLDRS	.226	4	114	"	1132-87													
103	WM C. KAY BLDRS	.226	4	115	"	1133-284	D.F. & M.A. RONAY	.226	115	SAW MILL BEND	1135-211								
104	R.L. MOORE HOMES, INC	.380	4	113	"	1045-470	D.A. & H.A. POSTWA	.380	113	SAW MILL BEND	1059-593								
105	ENZOCO CORP	.281	4	111	"	1121-331	M.J. & K.G. BECHKOWIAK		111	SAW MILL BEND	1121-333								
106	ENZOCO CORP.	.287	4	109	"	1098-174	G.T. JR. & A.M. WRIGHT	.287	109	SAW MILL BEND	1098-176								
107	WM. C. KAY BLDRS	.347	4	107	"	1013-313	C.R & M.M. KEVERN	.347	4	"	1027-119								
108	ENZOCO CORP	.321	4	105	"	1026-655	J.H. BONK		105	"	1039-1021								
109	R.L. MOORE HOMES, INC	.333	4	103	SAW MILL-BEND	1009-106	L.M. GODDARD	.333	103	"	1050-362								
110	WM. C. KAY BLDRS, INC.	.330	4	101		1037-742													

SUB LOT = NO.	TRANSFERRED TO	PHASE	AC.	ADD #	ROAD	VOL-Page	TRANSFERRED TO	AC.	FT. FRT	VOL. PAGE	DATE	TRANSFERRED TO	AC.	FT. FRT	VOL. PAGE	DATE	TRANSFERRED TO	AC.	FT. FRT	VOL PAGE	DATE
VOL 22—69	PLAT WOODS of BURLINGTON #4	4	17.353		CEDAR GL.	22-69															
214	BURLINGTON GROUP Inc.	4	.238	102	4		R L DESIGN BUILDERS INC			1045-820	3/28/96	J.E. & E.A. WINKLER			1063-591	8-8-96					
215	D.D. & A.G. DOUGLASS	4	.207	104	4	1011-216															
216	BURLINGTON GROUP	4	.207	106	4	1130-1131	ENZOLO CORP. & L.A. DIULUS			1130-1132-1133	11-20-97	L.A. DIULUS			1130-1134	11-20-97					
217	ENZOLO CORP.	4	.219	108	"	1128-1142	R.J. BECKER & E.M. ZARZOOR			1128-1144	11-6-97										
218		4	.221	110	4																
219	R.L. DESIGN BUILDERS INC	4	.228	112	4	1045-853	C.D. & L.K. Frate	.228		1059-581	7-15-96										
220	W.C. KAY BUILDERS INC.	4	.210	114	4	1099-1161	C.L. & S.A. SEABECK			1101-399	4-23-97										
221	R.L. DESIGN BLDRS.	4	.187	116	4	1099-1136	R.F. MACK, TRUSTEE			1117-476	8-15-97										
222	R.L. DESIGN BLDRS, INC.	4	.210	118	4	1100-969	T.M. & R.B. LYNCH			1117-689	8-18-97										
223	R.L. DESIGN BLDRS, INC.	4	.220	120	4	1105-1088															
224	R.L. DESIGN BLDRS, INC.	4	.172	122	4	1130-844															
225	WM. C. KAY BLDRS INC.	4	.237	124	4	1096-691	N.A. & D.M. PISZKO			1096-693	3-24-97										
226		4	.211	126	4																
227	WM. C. KAY BLDRS	4	.209	128	4	1007-648															
228		4	.169	130	4																
229	A.J. DAVIDSON, JR.	4	.212	129	4	1056-191															
230	Wm. C. KAY BLDRS	4	.195	127	4	1007-646	M.J. & L.M. CIPOLLA	.195		1014-1039	5-10-95										
231	R.L. DESIGN, Inc.	4	.185	125	4	1009-923	W.C. & R.A. KOSTAL	.185	125	1022-94	7-28-95										
232	WM. & D. FANNIN	4	.167	123	4	1007-389	WM. & D FANNIN, TRUSTEE		123	1107-857	6-5-97										
233	R.L. MOORE HOMES, INC.	4	.183	121	4	1053-315	J.D. & S.L. CROOK	.183	121	1066-982	8-28-96										
234	R L DESIGN BUILDERS INC	4	.195	119	4	1045-842	MJ & JJ. Ream			1062-546	8-1-96										
235	R.L. MOORE HOMES, INC.	4	.169	117	4	1046-1029	MP & NB. McArthur			1062-790	8-2-96										
236	Wm. C. KAY BLDRS INC.	4	.165	115	4	1048-747	P.W. & Im. Bremer			1064-709											
237	R.L. MOORE HOMES, INC.	4	.171	113	4	1041-913	S.I. NATHANSON		113	1056-423	6-24-96										
238	R.L DESIGN BUILDERS, INC.	4	.183	111	4	1045-864	R.P. & D.L. Hanlon			1085-670	12-20-96										
239	R.L. DESIGN BLDRS	4	.174	109	4	1080-465															
240	R.L. DESIGN BLDRS Inc	4	.177	107	4	1045-923	E.L. WOODS			1085-295	12-24-96										
241	Wm. C. KAY BLDRS	4	.196	105	4	1048-1007	BA. & R. O'BRIEN			1086-1079	12-31-96										
242	R L DESIGN BUILDERS, INC	4	.291	103	CEDAR-GLEN	1045-831	D.J. & L.M. PAYNE	.291	103	1067-251	8-29-96										
243	R.L. DESIGN BUILDERS, Inc	4	.331	101		1009-85	F.J. COSTELLO & D.E. WILSON-COSTELLA	.331		1037-342	12-28-95										
COMMON #1		4	1.07			22-69															
" #2		4	2.06			22-69															
" #3		4	.112			22-69															
" #4		4	.104			22-69															

CP 8/05

All 164

PAGE - 17-12 - 17-13 - 17-14 -

WOODS OF BURLINGTON PHASE #1 OUT LOTS ~~VOL 20-14 (RE-RECORDED)~~ VOL 20-113

#1 = 1.17Ac
#2 = .22Ac
#3 = .069Ac
#4 = .581Ac
#5 = .347Ac

PHASE 2A - VOL ~~200 Pg 71~~ - RE-RECORDED VOL-21-14

#(1) = .043Ac
#(2) = .081Ac
#(3) = .13 Ac

SEC. 1

MUNSON TWP

BEECHNUT SUB. VOL 22-60

CORPORATION LINE

CHARDON VILLAGE

SEC. 3

CHARDON LAKES GOLF COURSE Inc.

814-669

135.42Ac

ROMIC 1.07Ac

902-1004 .92Ac

696-474 0.96Ac J. BOWYER

M&A CARRABINE 804-1020 1.126Ac

300 C. WARNER 633-1162 1000 .0.883Ac 391

C.M. OVERTON 1.158Ac E.O. MARCH 1116-655

J.P. SR & SA ULERY 1123-1023

382-736 RC+BM & DAUSCHER 1.05Ac

J+V MURPHY 348-916 .835Ac

637-262 1.234Ac K+V MATHENY

P+S PENZ 901-585 1.234Ac

R. POYAR 802-381 373-1070 .3.72Ac L. POYAR JR. .824Ac

802-380 ~~D+D~~ V.P. + B.G. KUTKA 703-1348 KUTKA 735-278 1.465Ac

825-632 867-643

M. MELKERSON A. HARRIS 785-409

683-355 1007-921 J.J. SINCLAIR .94

T. CHINDONI ET. AL 817-1276 1.91Ac

207 Ac MASPIDE

S.A. & T.C. CHORONANSKI 988-1184 1.29 Ac

CHARDON CONGREGATIONAL OF BRETHREN'S WITNESSES 991-1142 1.1750 Ac. 1/2 1/84

591-830 ~~590-824 609-365~~ W. JR. 16 ROWELL ~~768-665~~ 1.95Ac

R. COOPER 768-801 .72Ac 1.16Ac

C.E.R.S.A. TOMSIC 1110-507 6-24-97

1414.58

WOODIEBROOK ROAD

CORP. LINE

BASS LAKE PROPERTIES LTD.

22.19Ac

1073-443

10-009107

L. PETRONZIO 808-~~788~~ 10-14499

CORP LINE

CHARDON VILLAGE

MUNSON TWP.

545'

940'

1193.18'

21-010500

7

PAGE:
17-12 - 17-13 - 17-14

SCALE 1" = 300'
JANUARY 1, 1992
RELATIVE REPRESENTATION
INAdequate description *

91.844Ac

GEAUGA CO. PARK DISTRICT
727-1216

SOUTH STREET

WOODLE BROOK

BASS LAKE Rd.

L. PETRONZIO 854-14

940'

CORP LINE

BURLINGTON OVAL DRIVE

S. OVAL EAST

SEE-DETAIL 16-13 D-1-D-2-D-3-D4

BURLINGTON DEV CO. 810-1135

4.461 Ac

THE WOOD OF BURLINGTON HOMEOWNERS ASSOCIATION (ABOVE 1145' ABOVE SEA LEVEL) 1032-1061*

THE VILLAGE OF CHARDON (BELOW 1145' ABOVE SEA LEVEL) 1032-1065*

PHASE 3 - VOL 21-82

DRIVING RANGE CHARDON LAKES GOLF COURSE INC. 12.99 Ac

LIMITED OPEN SPACE PART OF PHASE 2A

PHASE 3 CLEVELAND STAIR REP. 3.71Ac MULTI-FAMILY 1083-236

PHASE 2A 3.115 OPEN SPACE

HOLLOW CIRCLE

PINE

O.L. 1

O.L. 2

LOST POND PARKWAY

WOODS OF BURLINGTON

WOODBRIDGE CROSSING

WOODBRIDGE LANE

MIDDLE POST POINTE

VOL 21-82 PHASE II

VOL 22-69 PHASE II

CEDAR GLEN

VOL 22-69

PH. II

PH. III

SAW MILL TRAIL

COMMON 1.12Ac

COMMON .10Ac

42.59Ac.

889-910

G.M.H.A. 4.505Ac. 834-561

W. JONES 5.032Ac 692

826-827

13.99Ac

CORP LINE 12/5/68

THE BURLINGTON GROUP, INC. 834-561

LEAVING ~~11.215Ac~~ ~~10.027Ac~~ ~~1.03,283Ac~~

LEAVING ~~85.83Ac~~ 43.34Ac

BURLINGTON DEVELOPMENT COMPANY ~~1033-1093~~ PETERSEN DEV LTD. 4.16Ac

SOUTH PLACE INC. 820-11 2.112Ac

1043-484 1107-192 ~~1033-1056~~

BURLINGTON DEV. 724-399

INDUSTRAIL DEVELOPMENT DIVERSIFIED 1057-509

53.04 Ac.

1062-583

G.A. SHIFFLER 970-495 970-493 970-491 1067-462 1067-464 6Ac.

3.025Ac. SUNSET POINTE LTD. 1058-372 435.08

L.M. AARON, TRUSTEE 970-497 2.024Ac 406.73

M.W. + S.A. BAKER 962-619 374.82

231.51'

279.1'

1500.91'

1623.71'

1370.87'

35.00 Ac.
741-367
BRETON INVESTMENT, LTD

2

CORP LINE OR. # 585